



The Sizewell C Project

2.3 Works Plans - Part 2 of 3

August 2021

Planning Act 2008
Infrastructure Planning (Applications: Prescribed Forms and Procedure) Regulations 2009

Revision: 5.0
Applicable Regulation: Regulation 5(2)(j)
PINS Reference Number: EN010012



Works Plans – For Approval

Drawing Number	Revision	Drawing Title	Scale	Sheet Size
Works Plans – Part 1				
SZC-SZ0204-XX-000-DRW-100479	02	Works Plans Overview	1:125000	A1
SZC-SZ0204-XX-000-DRW-100480	02	Works Plans Key Plan 1	1:40000	A1
SZC-SZ0204-XX-000-DRW-100481	02	Works Plans Key Plan 2	1:40000	A1
SZC-SZ0204-XX-000-DRW-100514	01	Works Plans Key Plan 3	1:40000	A1
Works Plans – Part 2				
SZ/WP/01	04	Main Development Site & Rail Works Plans - Key Plan 3	1:10000	A0
SZ/WP/02	03	Main Development Site & Rail Works Plans - Key Plan 4	1:10000	A0
SZ/WP/03	04	Main Development Site & Rail Works Plans - Sheet 1 of 28	1:2500	A0
SZ/WP/04	04	Main Development Site & Rail Works Plans - Sheet 2 of 28	1:2500	A0
SZ/WP/05	05	Main Development Site & Rail Works Plans - Sheet 3 of 28	1:2500	A0
SZ/WP/06	03	Main Development Site & Rail Works Plans - Sheet 4 of 28	1:2500	A0
SZ/WP/07	02	Main Development Site & Rail Works Plans - Sheet 5 of 28	1:3000	A0
SZ/WP/08	02	Main Development Site & Rail Works Plans - Sheet 6 of 28	1:3000	A0
SZ/WP/09	04	Main Development Site & Rail Works Plans - Sheet 7 of 28	1:2500	A0
SZ/WP/10	05	Main Development Site & Rail Works Plans - Sheet 8 of 28	1:2500	A0
SZ/WP/12	02	Main Development Site & Rail Works Plans - Sheet 9 of 28	1:2500	A0
SZ/WP/13	02	Main Development Site & Rail Works Plans - Sheet 10 of 28	1:2500	A0
SZ/WP/14	02	Sports Facilities Works Plans - Sheet 11 of 28	1:1250	A1
SZ/WP/15	02	Fen Meadow - Halesworth Works Plans - Sheet 12 of 28	1:1250	A1
SZ/WP/16	02	Fen Meadow - Benhall Works Plans - Sheet 13 of 28	1:2500	A1
SZ/WP/17	02	Marsh Harrier Habitat Works Plans - Sheet 14 of 28	1:2500	A1

Works Plans – For Approval

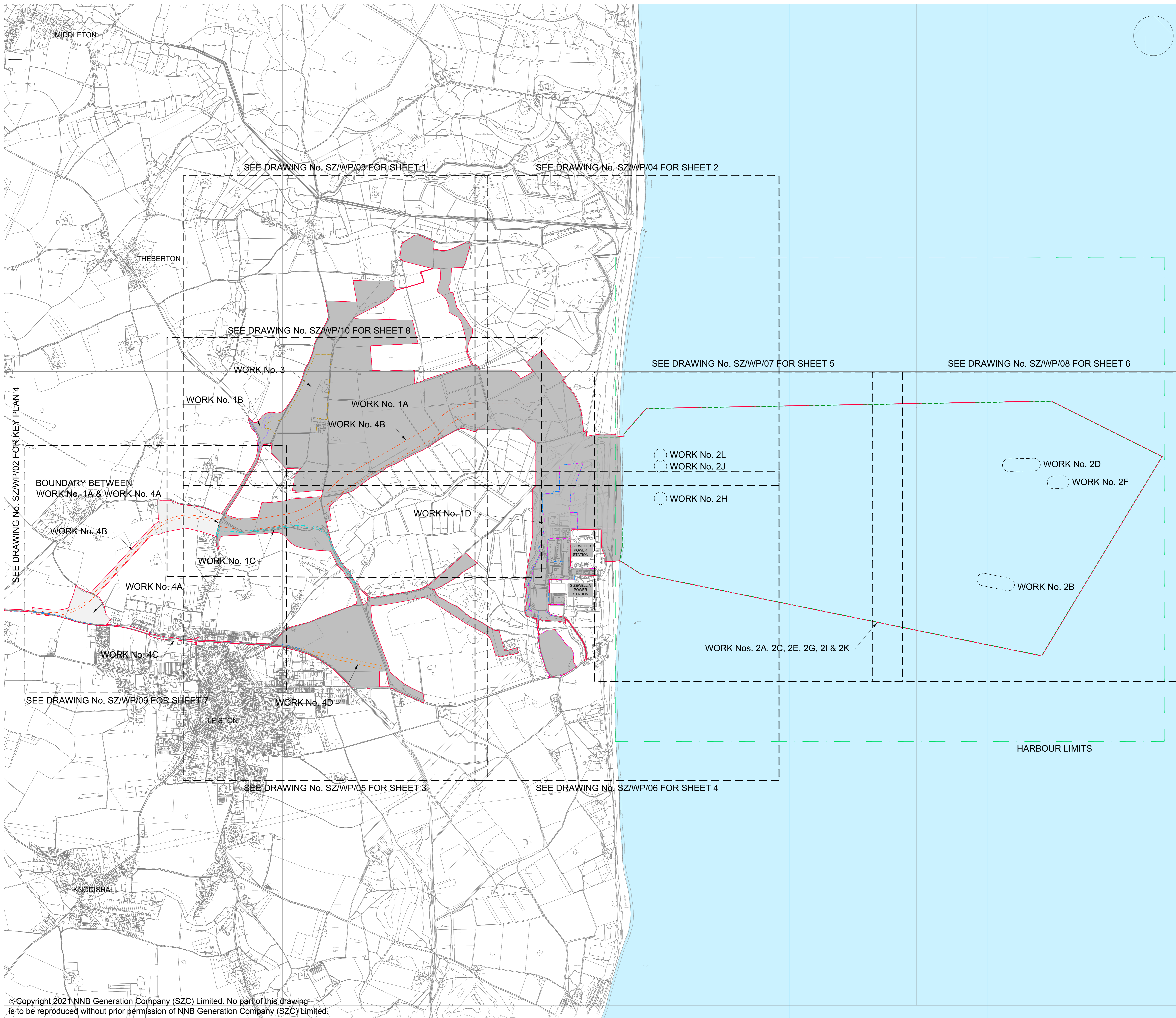
Drawing Number	Revision	Drawing Title	Scale	Sheet Size
Works Plans – Part 3				
SZC-SZ0204-XX-000-DRW-100250	03	Northern Park and Ride Works Plans - Sheet 15 of 28	1:2500	A1
SZC-SZ0204-XX-000-DRW-100251	03	Southern Park And Ride Works Plans - Sheet 16 of 28	1:2500	A1
SZC-SZ0204-XX-000-DRW-100252	03	Two Village Bypass Works Plans - Sheet 17 of 28	1:2500	A1
SZC-SZ0204-XX-000-DRW-100462	03	Two Village Bypass Works Plans - Sheet 18 of 28	1:2500	A1
SZC-SZ0204-XX-000-DRW-100253	03	Sizewell Link Road Works Plans - Sheet 19 of 28	1:2500	A1
SZC-SZ0204-XX-000-DRW-100254	03	Sizewell Link Road Works Plans - Sheet 20 of 28	1:2500	A1
SZC-SZ0204-XX-000-DRW-100255	03	Sizewell Link Road Works Plans - Sheet 21 of 28	1:2500	A1
SZC-SZ0204-XX-000-DRW-100484	03	Sizewell Link Road Works Plans - Sheet 22 of 28	1:2500	A1
SZC-SZ0204-XX-000-DRW-100261	03	Freight Management Facility Works Plan Sheet 23 of 28	1:1250	A1
SZC-SZ0204-XX-000-DRW-100256	03	Yoxford Roundabout Works Plan- Sheet 24 of 28	1:1250	A1
SZC-SZ0204-XX-000-DRW-100260	02	A12 / B1119 Junction at Saxmundham Works Plans - Sheet 25 of 28	1:1250	A1
SZC-SZ0204-XX-000-DRW-100258	02	A1094 / B1069 Junction South Of Knodishall Works Plans - Sheet 26 of 28	1:1250	A1
SZC-SZ0204-XX-000-DRW-100259	03	A12 / A144 Junction South Of Bramfield Works Plans - Sheet 27 of 28	1:1250	A1
SZ/WP/18	01	Fen Meadow - Pakenham Works Plans - Sheet 28 of 28	1:5000	A1

Works Plans For Approval – Revisions Schedule

Drawing Number	Revision	Drawing Title	Amendments
Works Plans Part 1			
SZC-SZ0204-XX-000-DRW-100479	02	Works Plans Overview	No change
SZC-SZ0204-XX-000-DRW-100480	02	Works Plans Key Plan 1	No change
SZC-SZ0204-XX-000-DRW-100481	02	Works Plans Key Plan 2	No change
SZC-SZ0204-XX-000-DRW-100514	01	Works Plans Key Plan 3	No change
Works Plans Part 2			
SZ/WP/01	04	Main Development Site & Rail Works Plans - Key Plan 3	Updated to include corrections to Work Areas 1B and 4B so they align with design plans for approval.
SZ/WP/02	03	Main Development Site & Rail Works Plans - Key Plan 4	No change
SZ/WP/03	04	Main Development Site & Rail Works Plans - Sheet 1 of 28	Updated to include corrections to Work Areas 1B and 4B so they align with design plans for approval.
SZ/WP/04	04	Main Development Site & Rail Works Plans - Sheet 2 of 28	Updated to include corrections to Work Areas 1B and 4B so they align with design plans for approval.
SZ/WP/05	04	Main Development Site & Rail Works Plans - Sheet 3 of 28	No change
SZ/WP/06	03	Main Development Site & Rail Works Plans - Sheet 4 of 28	No change
SZ/WP/07	02	Main Development Site & Rail Works Plans - Sheet 5 of 28	No change
SZ/WP/08	02	Main Development Site & Rail Works Plans - Sheet 6 of 28	No change
SZ/WP/09	04	Main Development Site & Rail Works Plans - Sheet 7 of 28	No change
SZ/WP/10	05	Main Development Site & Rail Works Plans - Sheet 8 of 28	Updated to include corrections to Work Areas 1B and 4B so they align with design plans for approval.
SZ/WP/12	02	Main Development Site & Rail Works Plans - Sheet 9 of 28	No change
SZ/WP/13	02	Main Development Site & Rail Works Plans - Sheet 10 of 28	No change
SZ/WP/14	02	Sports Facilities Works Plans - Sheet 11 of 28	No change
SZ/WP/15	02	Fen Meadow - Halesworth Works Plans - Sheet 12 of 28	No change
SZ/WP/16	02	Fen Meadow - Benhall Works Plans - Sheet 13 of 28	No change
SZ/WP/17	02	Marsh Harrier Habitat Works Plans - Sheet 14 of 28	No change

Works Plans For Approval – Revisions Schedule

Drawing Number	Revision	Drawing Title	Amendments
Works Plans Part 3			
SZC-SZ0204-XX-000-DRW-100250	03	Northern Park and Ride Works Plans - Sheet 15 of 28	No change
SZC-SZ0204-XX-000-DRW-100251	03	Southern Park And Ride Works Plans - Sheet 16 of 28	No change
SZC-SZ0204-XX-000-DRW-100252	03	Two Village Bypass Works Plans - Sheet 17 of 28	No change
SZC-SZ0204-XX-000-DRW-100462	03	Two Village Bypass Works Plans - Sheet 18 of 28	No change
SZC-SZ0204-XX-000-DRW-100253	03	Sizewell Link Road Works Plans - Sheet 19 of 28	No change
SZC-SZ0204-XX-000-DRW-100254	03	Sizewell Link Road Works Plans - Sheet 20 of 28	No change
SZC-SZ0204-XX-000-DRW-100255	03	Sizewell Link Road Works Plans - Sheet 21 of 28	No change
SZC-SZ0204-XX-000-DRW-100484	03	Sizewell Link Road Works Plans - Sheet 22 of 28	No change
SZC-SZ0204-XX-000-DRW-100261	03	Freight Management Facility Works Plan Sheet 23 of 28	No change
SZC-SZ0204-XX-000-DRW-100256	03	Yoxford Roundabout Works Plan- Sheet 24 of 28	No change
SZC-SZ0204-XX-000-DRW-100260	02	A12 / B1119 Junction at Saxmundham Works Plans - Sheet 25 of 28	No change
SZC-SZ0204-XX-000-DRW-100258	02	A1094 / B1069 Junction South Of Knodishall Works Plans - Sheet 26 of 28	No change
SZC-SZ0204-XX-000-DRW-100259	03	A12 / A144 Junction South Of Bramfield Works Plans - Sheet 27 of 28	No change
SZ/WP/18	01	Fen Meadow - Pakenham Works Plans - Sheet 28 of 28	No change



NOTES:
 1. ORDNANCE SURVEY MASTERMAP DATA ADOPTED AS DRAWING BACKGROUND DATA.

KEY:

	ORDER LIMITS
	WORK No. 1A
	WORK No. 2A, 2C, 2E, 2G, 2I & 2K
	WORK No. 2L, 2J, 2H, 2D, 2F & 2B AS LABELLED
	WORK No. 4A
	HARBOUR LIMITS
	WORK No. 1B
	WORK No. 1C
	WORK No. 1D
	WORK No. 1E
	WORK No. 2
	WORK No. 3
	WORK No. 4B
	WORK No. 4C
	WORK No. 4D

04	AUG 2021	SB	NP	DCO APPLICATION - DEADLINE 6 SUBMISSION (Dated 6 Aug 2021)	SZC Co
03	JUN 2021	SB	NP	DCO APPLICATION - DEADLINE 2 SUBMISSION (Dated 2 Jun 2021)	SZC Co
02	JAN 2021	SB	NP	PROPOSED CHANGES TO THE DCO APPLICATION - JANUARY 2021	SZC Co
01	FEB 2020	SB	NP	DCO SUBMISSION	SZC Co
REVISION	DATE	DRAWN	CHECKED	REASONS FOR REVISION / COMMENTS	APPROVED

NOT PROTECTIVELY MARKED

COPYRIGHT:
 Reproduced from Ordnance Survey map with the permission of Ordnance Survey on behalf of the controller of Her Majesty's Stationery Office © Crown copyright (2021). All Rights reserved. NNB GenCo Licence: 0100060408



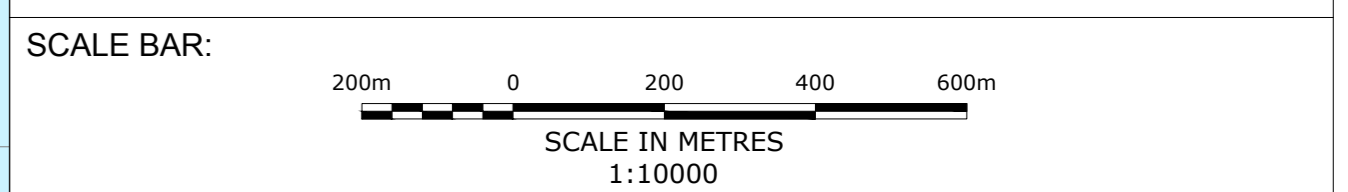
PROJECT:
 SIZEWELL C

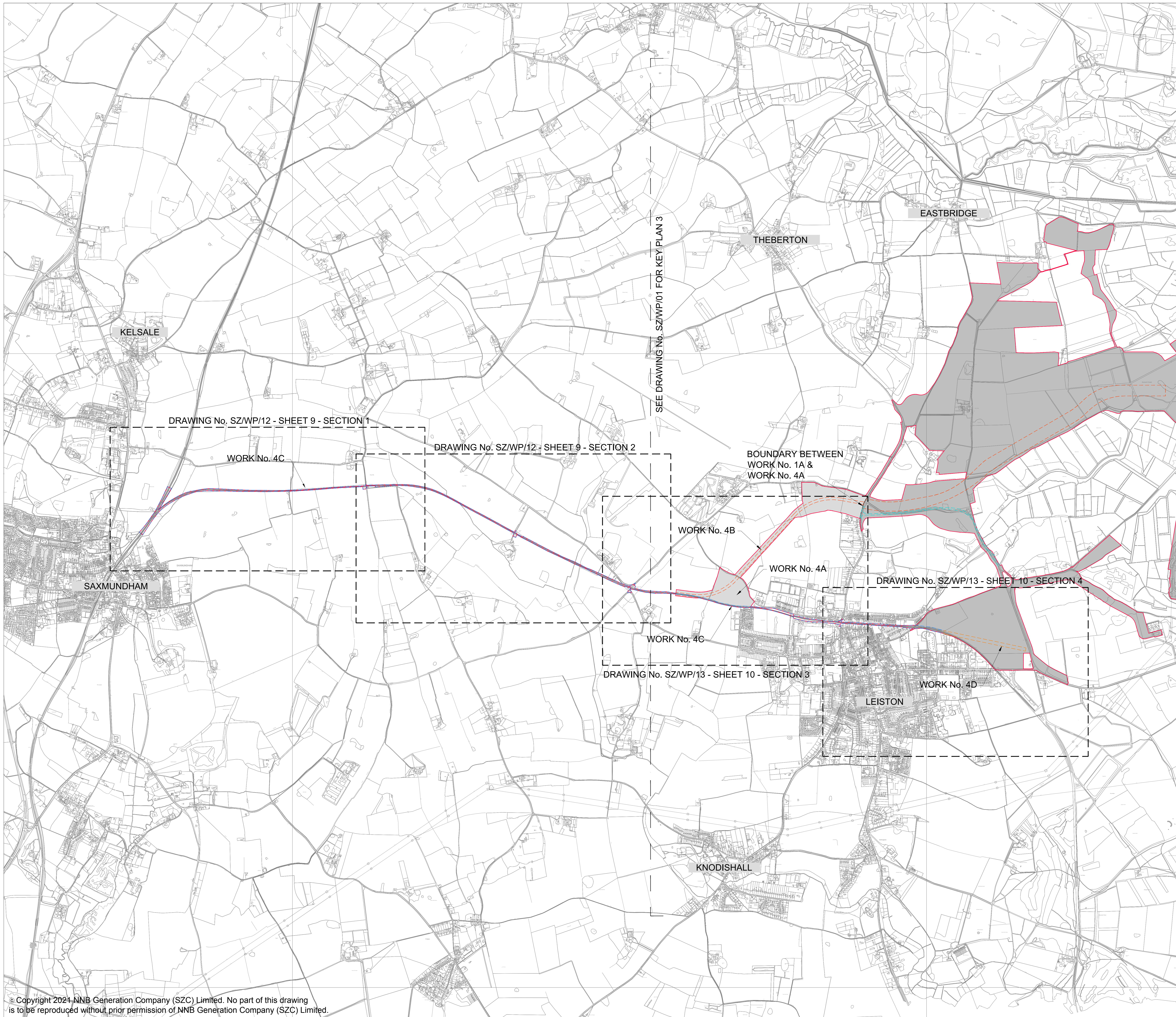
DOCUMENT:
 WORKS PLANS
 REGULATION 5(2)(j)

DRAWING TITLE:
 MAIN DEVELOPMENT SITE & RAIL
 WORKS PLANS - KEY PLAN 3

DRAWING NO.: SZ/WP/01 **REVISION:** 04

DATE: AUG 2021 **DRAWN:** SB **SCALE:** 1:10000@A0





NOTES:
 1. ORDNANCE SURVEY MASTERMAP DATA ADOPTED AS DRAWING BACKGROUND DATA.

- KEY:**
- ORDER LIMITS
 - ORDER WORK AREAS
 - WORK No. 4A
 - WORK No. 4B
 - WORK No. 4C
 - WORK No. 4D

REVISION	DATE	DRAWN	CHECKED	REASONS FOR REVISION / COMMENTS	APPROVED
03	AUG 2021	SB	NP	DCO APPLICATION - DEADLINE 6 SUBMISSION (Dated 6 Aug 2021)	SZC Co
02	JAN 2021	SB	NP	PROPOSED CHANGES TO THE DCO APPLICATION - JANUARY 2021	SZC Co
01	FEB 2020	SB	NP	DCO SUBMISSION	SZC Co

NOT PROTECTIVELY MARKED

COPYRIGHT:
 Reproduced from Ordnance Survey map with the permission of Ordnance Survey on behalf of the controller of Her Majesty's Stationery Office © Crown copyright (2021). All Rights reserved. NNB GenCo Licence: 0100060408



PROJECT:
 SIZEWELL C

DOCUMENT:
 WORKS PLANS
 REGULATION 5(2)(j)

DRAWING TITLE:
 MAIN DEVELOPMENT SITE & RAIL
 WORKS PLANS - KEY PLAN 4

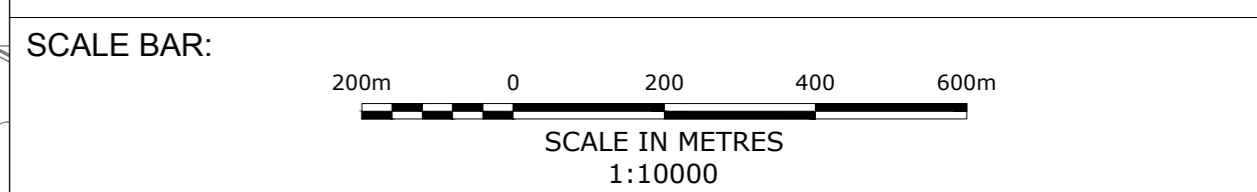
DRAWING NO:
 SZWP/02

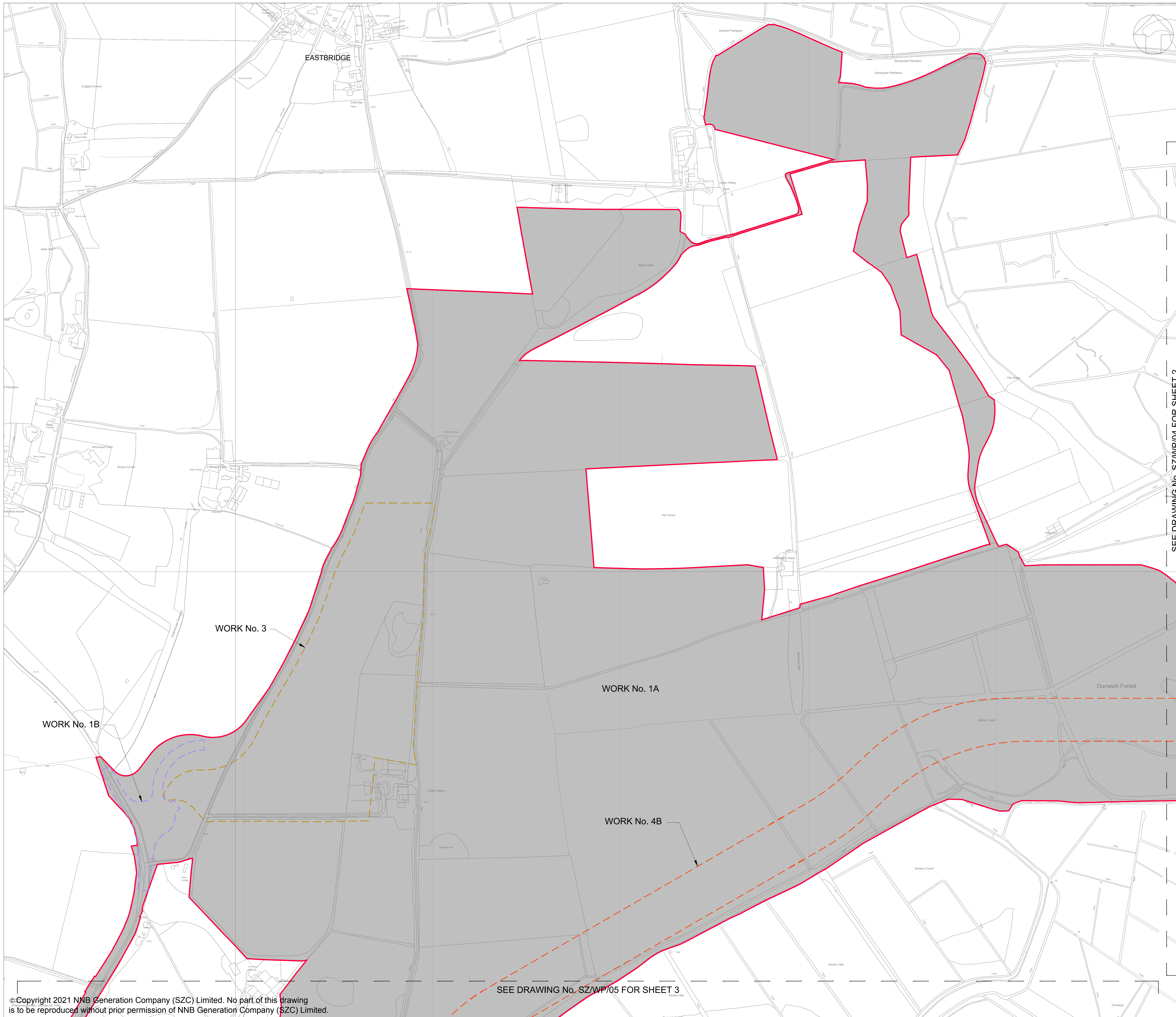
REVISION:
 03

DATE:
 AUG 2021

DRAWN:
 SB

SCALE:
 1:10000@A0

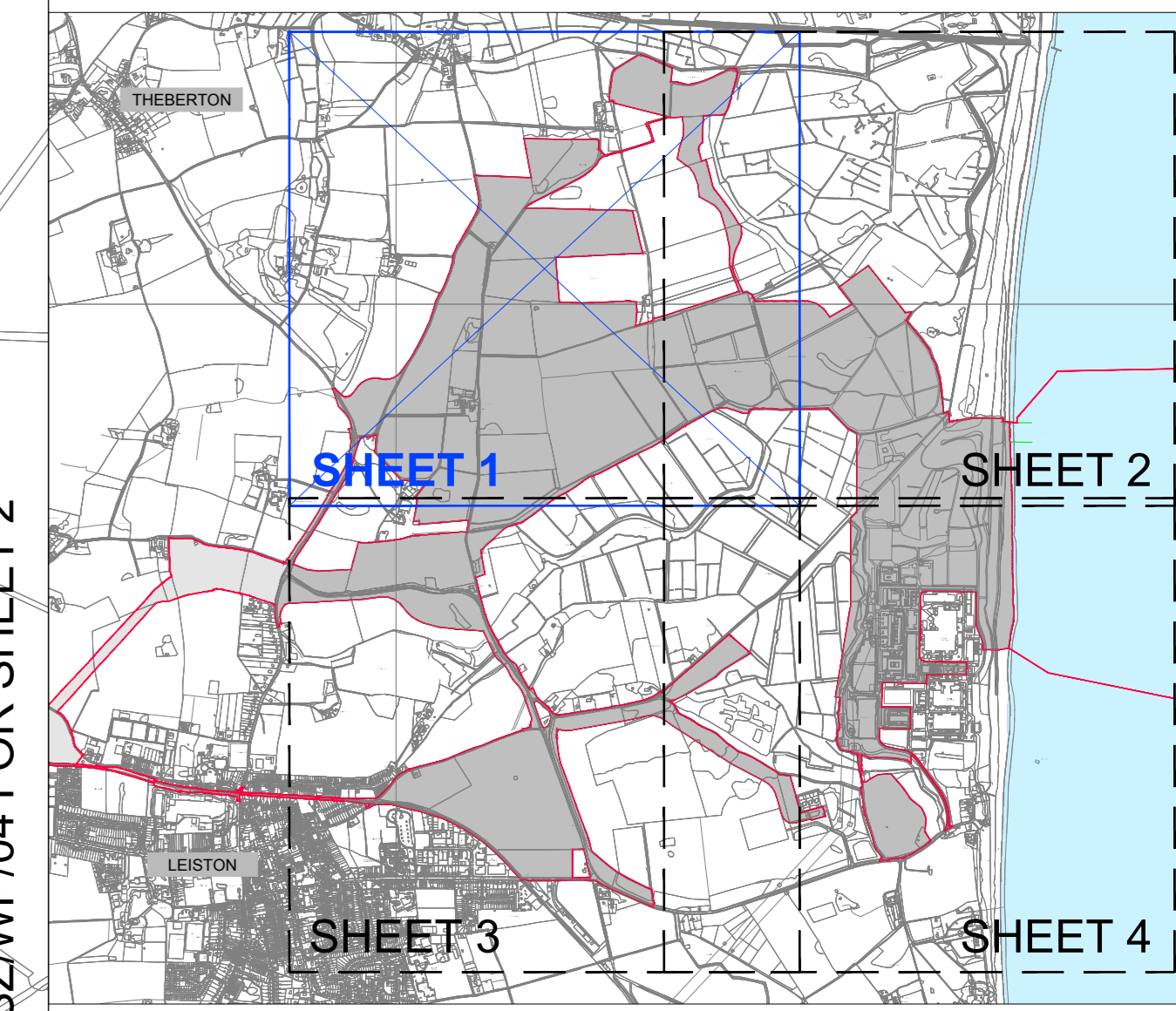




NOTES:
 1. ORDNANCE SURVEY MASTERMAP DATA ADOPTED AS DRAWING BACKGROUND DATA.

KEY:

	ORDER LIMITS
	WORK No. 1A
	WORK No. 1B
	WORK No. 3
	WORK No. 4B



REVISION	DATE	DRAWN	CHECKED	REASONS FOR REVISION / COMMENTS	APPROVED
04	JUN 2021	SB	NP	DCO APPLICATION - DEADLINE 2 SUBMISSION (Dated 2 Jun 2021)	SZC Co
03	FEB 2021	SB	NP	RESPONSE TO PINS PROCEDURAL DECISION 5 (Dated 22 Jan 2021)	SZC Co
02	JAN 2021	SB	NP	PROPOSED CHANGES TO THE DCO APPLICATION - JANUARY 2021	SZC Co
01	FEB 2020	SB	NP	DCO SUBMISSION	SZC Co

NOT PROTECTIVELY MARKED

COPYRIGHT:
 Reproduced from Ordnance Survey map with the permission of Ordnance Survey on behalf of the controller of Her Majesty's Stationery Office © Crown copyright (2021). All Rights reserved. NNB GenCo Licence: 0100060408



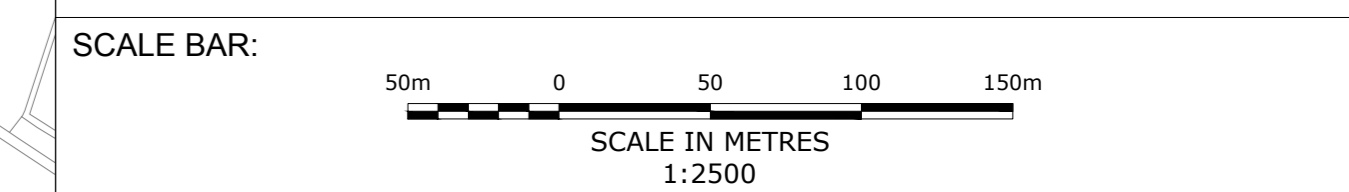
PROJECT:
 SIZEWELL C

DOCUMENT:
 WORKS PLANS
 REGULATION 5(2)(j)

DRAWING TITLE:
 MAIN DEVELOPMENT SITE & RAIL
 WORKS PLANS - SHEET 1 OF 28

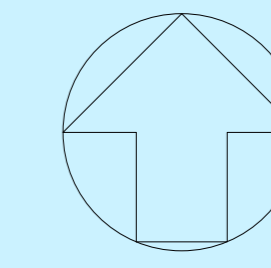
DRAWING NO: SZ/WP/03 **REVISION:** 04

DATE: JUN 2021 **DRAWN:** SB **SCALE:** 1:2500@A0



SEE DRAWING No. SZ/WP/04 FOR SHEET 2

SEE DRAWING No. SZ/WP/05 FOR SHEET 3

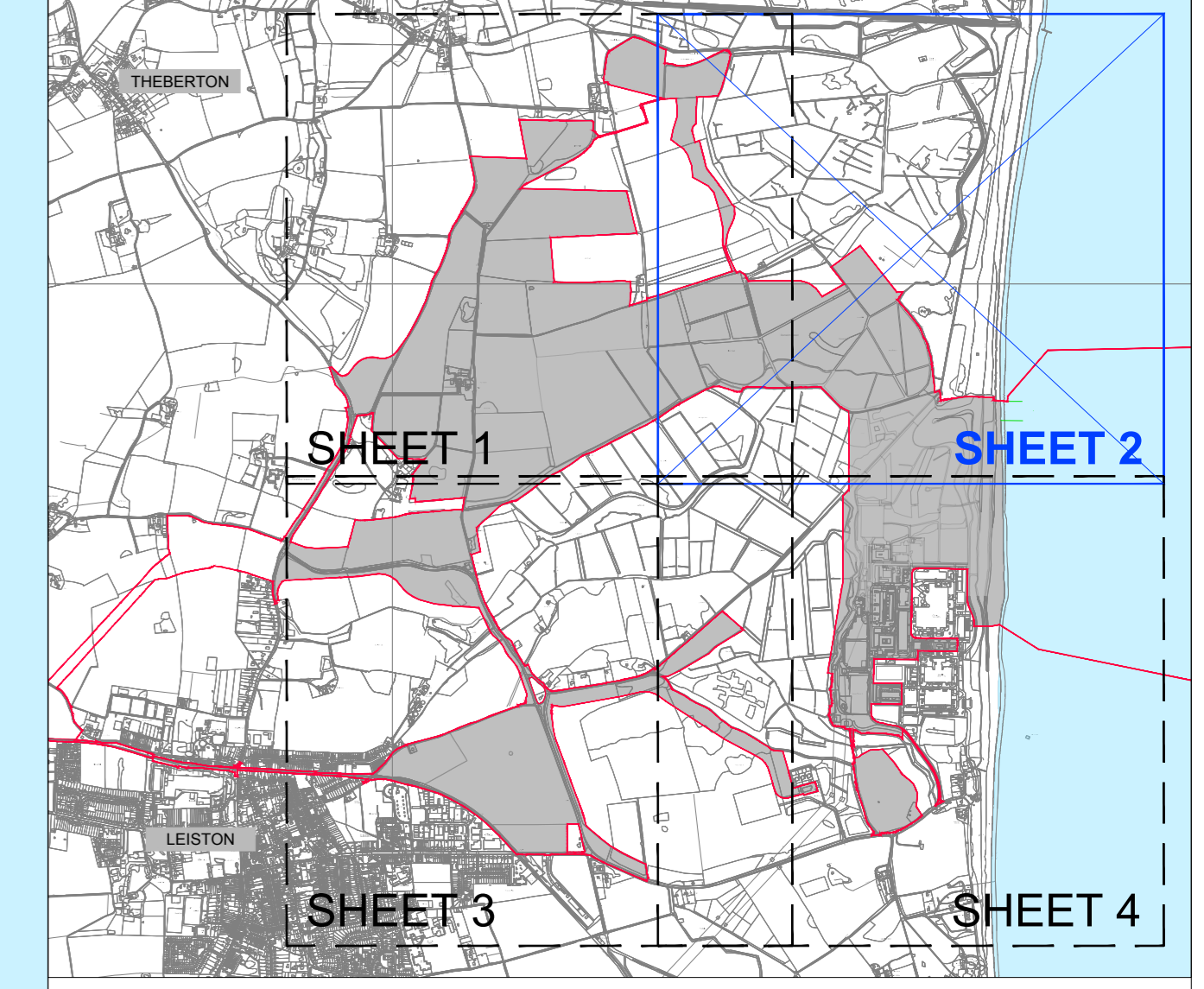


NOTES:

- 1. ORDNANCE SURVEY MASTERMAP DATA ADOPTED AS DRAWING BACKGROUND DATA.

KEY:

- ORDER LIMITS
- WORK No. 1A
- WORK No. 1D
- WORK No. 1E
- HARBOUR LIMITS
- WORK No. 2A, 2C, 2E, 2G, 2I & 2K
- WORK No. 2L & 2J AS LABELLED
- WORK No. 4B



SHEET No. - KEY PLAN

03	JUN 2021	SB	NP	DCO APPLICATION - DEADLINE 2 SUBMISSION (dated 2 Jun 2021)	SZC Co
02	JAN 2021	SB	NP	PROPOSED CHANGES TO THE DCO APPLICATION - JANUARY 2021	SZC Co
01	FEB 2020	SB	NP	DCO SUBMISSION	SZC Co
REVISION	DATE	DRAWN	CHECKED	REASONS FOR REVISION / COMMENTS	APPROVED

NOT PROTECTIVELY MARKED

COPYRIGHT:
 Reproduced from Ordnance Survey map with the permission of Ordnance Survey on behalf of the controller of Her Majesty's Stationery Office © Crown copyright (2021). All Rights reserved. NNB GenCo Licence: 0100060408



PROJECT:
SIZEWELL C

DOCUMENT:
WORKS PLANS
REGULATION 5(2)(j)

DRAWING TITLE:
MAIN DEVELOPMENT SITE & RAIL
WORKS PLANS - SHEET 2 OF 28

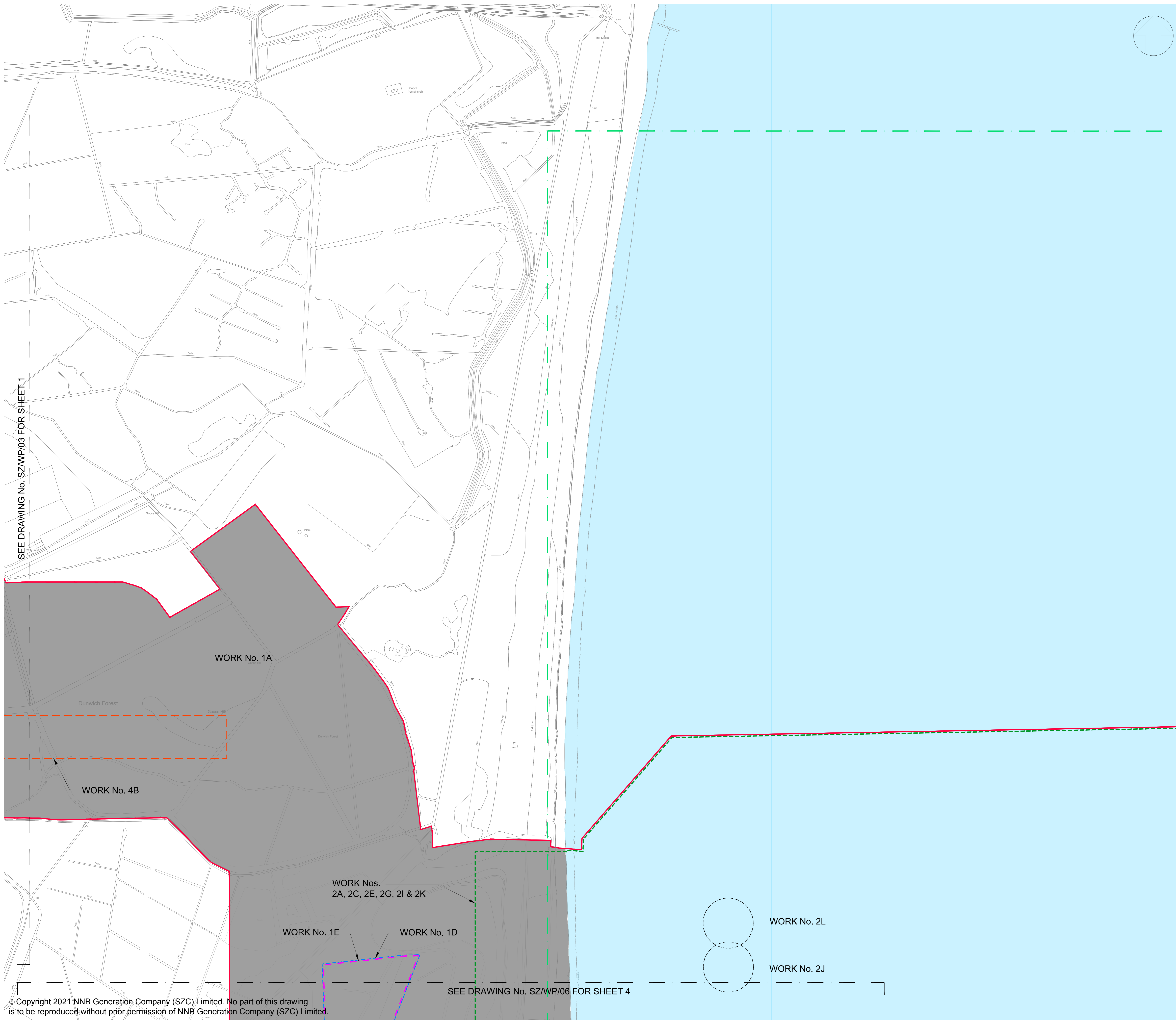
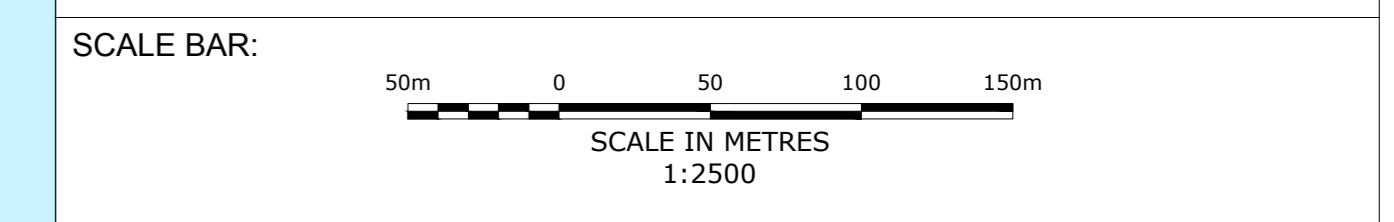
DRAWING NO:
SZ/WP/04

REVISION:
03

DATE:
JUN 2021

DRAWN:
SB

SCALE:
1:2500@A0



SEE DRAWING No. SZ/WP/03 FOR SHEET 1







SEE DRAWING No. SZ/WP/06 FOR SHEET 4

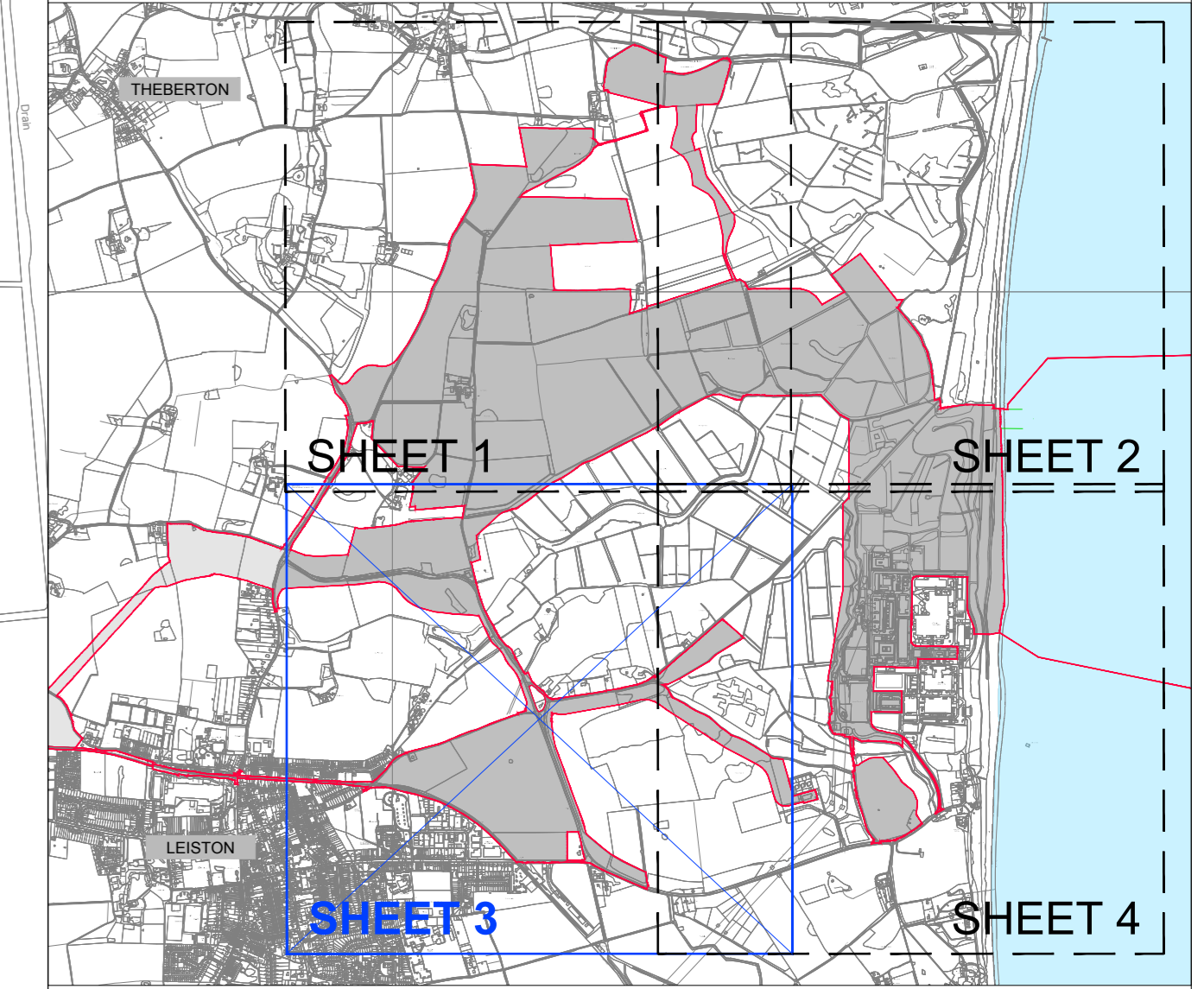
SEE DRAWING No. SZ/WP/03 FOR SHEET 1

NOTES:

- 1. ORDNANCE SURVEY MASTERMAP DATA ADOPTED AS DRAWING BACKGROUND DATA.

KEY:

-  ORDER LIMITS
-  WORK No. 1A
-  WORK No. 1C
-  WORK No. 4B
-  WORK No. 4C
-  WORK No. 4D



SHEET No. - KEY PLAN

04	AUG 2021	SB	NP	DCO APPLICATION - DEADLINE 6 SUBMISSION (Dated 6 Aug 2021)	SZC Co
03	FEB 2021	SB	NP	RESPONSE TO PINS PROCEDURAL DECISION 5 (Dated 22 Jan 2021)	SZC Co
02	JAN 2021	SB	NP	PROPOSED CHANGES TO THE DCO APPLICATION - JANUARY 2021	SZC Co
01	FEB 2020	SB	NP	DCO SUBMISSION	SZC Co
REVISION	DATE	DRAWN	CHECKED	REASONS FOR REVISION / COMMENTS	APPROVED

NOT PROTECTIVELY MARKED

COPYRIGHT:
 Reproduced from Ordnance Survey map with the permission of Ordnance Survey on behalf of the controller of Her Majesty's Stationery Office © Crown copyright (2021).
 All Rights reserved. NNB GenCo Licence: 0100060408

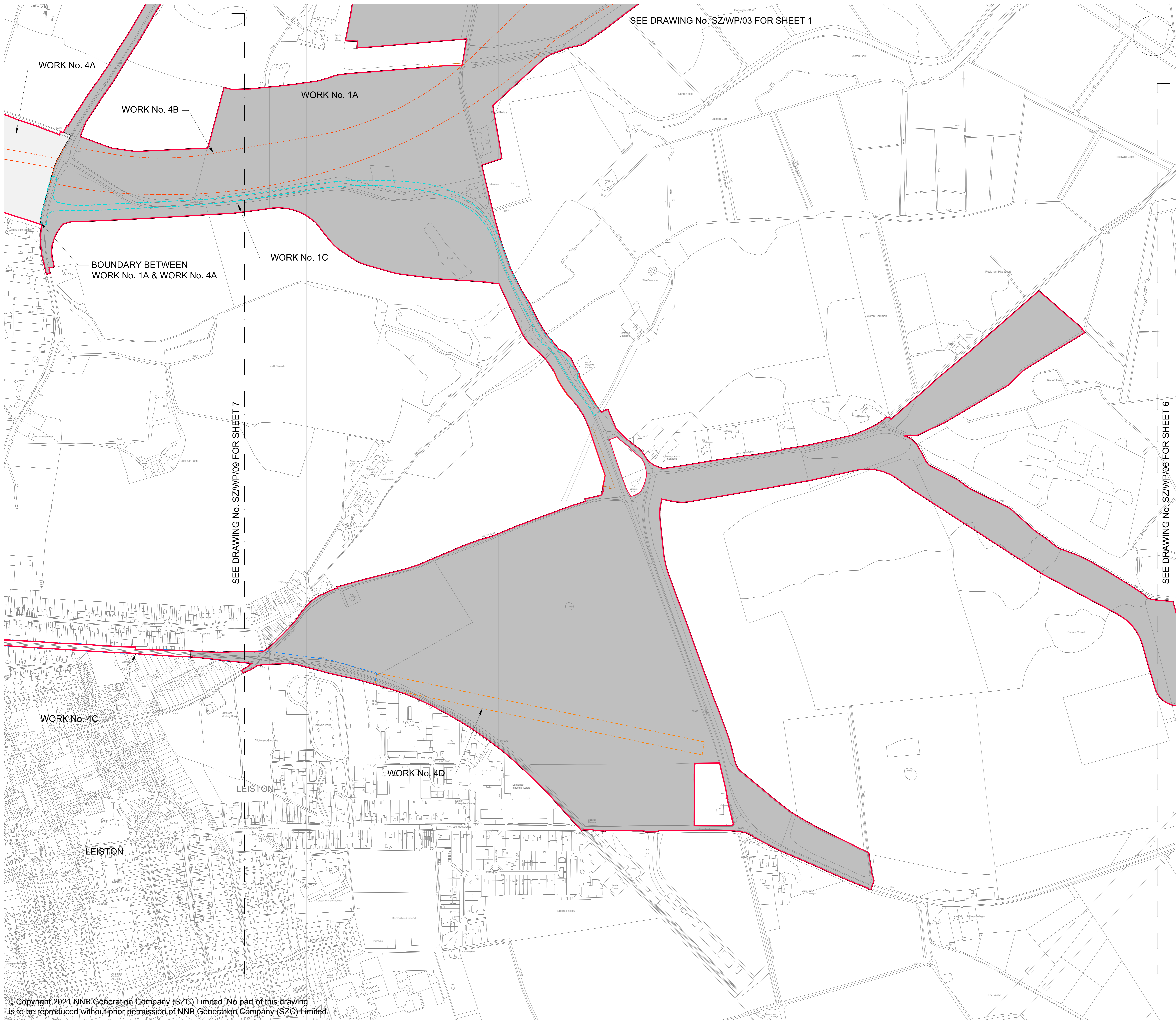
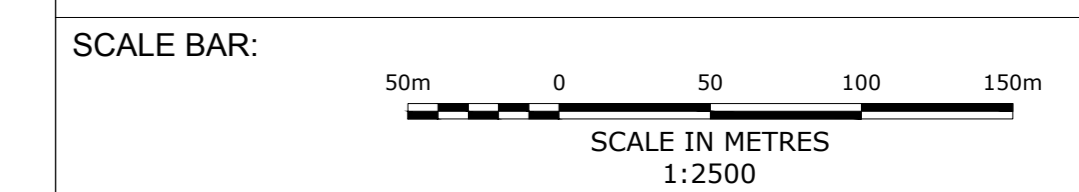


PROJECT:
SIZEWELL C

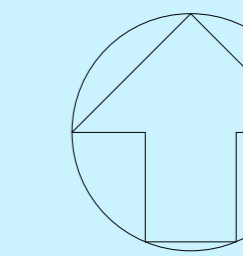
DOCUMENT:
WORKS PLANS
REGULATION 5(2)(j)

DRAWING TITLE:
MAIN DEVELOPMENT SITE & RAIL
WORKS PLANS - SHEET 3 OF 28

DRAWING NO: SZ/WP/05	REVISION: 04
DATE: AUG 2021	DRAWN: SB
SCALE: 1:2500@A0	



SEE DRAWING No. SZ/WP/04 FOR SHEET 2

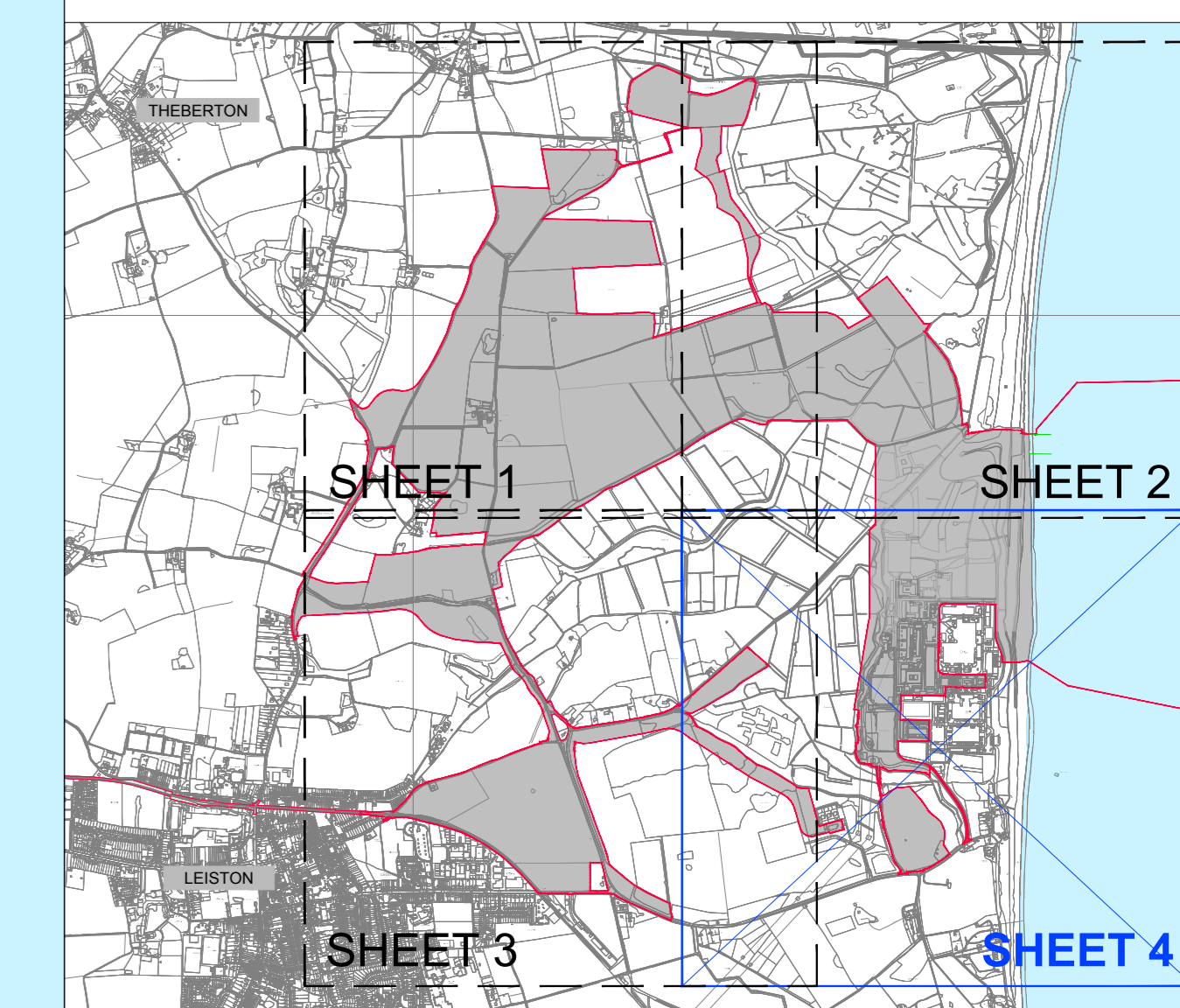


NOTES:

1. ORDNANCE SURVEY MASTERMAP DATA ADOPTED AS DRAWING BACKGROUND DATA.

KEY:

- ORDER LIMITS
- WORK No. 1A
- WORK No. 1D
- WORK No. 1E
- WORK No. 2A, 2C, 2E, 2G, 2I & 2K
- WORK No. 2H
- HARBOUR LIMITS



SHEET No. - KEY PLAN

REVISION	DATE	DRAWN	CHECKED	REASONS FOR REVISION / COMMENTS	APPROVED
03	FEB 2021	SB	NP	RESPONSE TO PINS PROCEDURAL DECISION 5 (Dated 22 Jan 2021)	SZC Co
02	JAN 2021	SB	NP	PROPOSED CHANGES TO THE DCO APPLICATION - JANUARY 2021	SZC Co
01	FEB 2020	SB	NP	DCO SUBMISSION	SZC Co

NOT PROTECTIVELY MARKED

COPYRIGHT:
 Reproduced from Ordnance Survey map with the permission of Ordnance Survey on behalf of the controller of Her Majesty's Stationery Office © Crown copyright (2021).
 All Rights reserved. NNB GenCo Licence: 0100060408



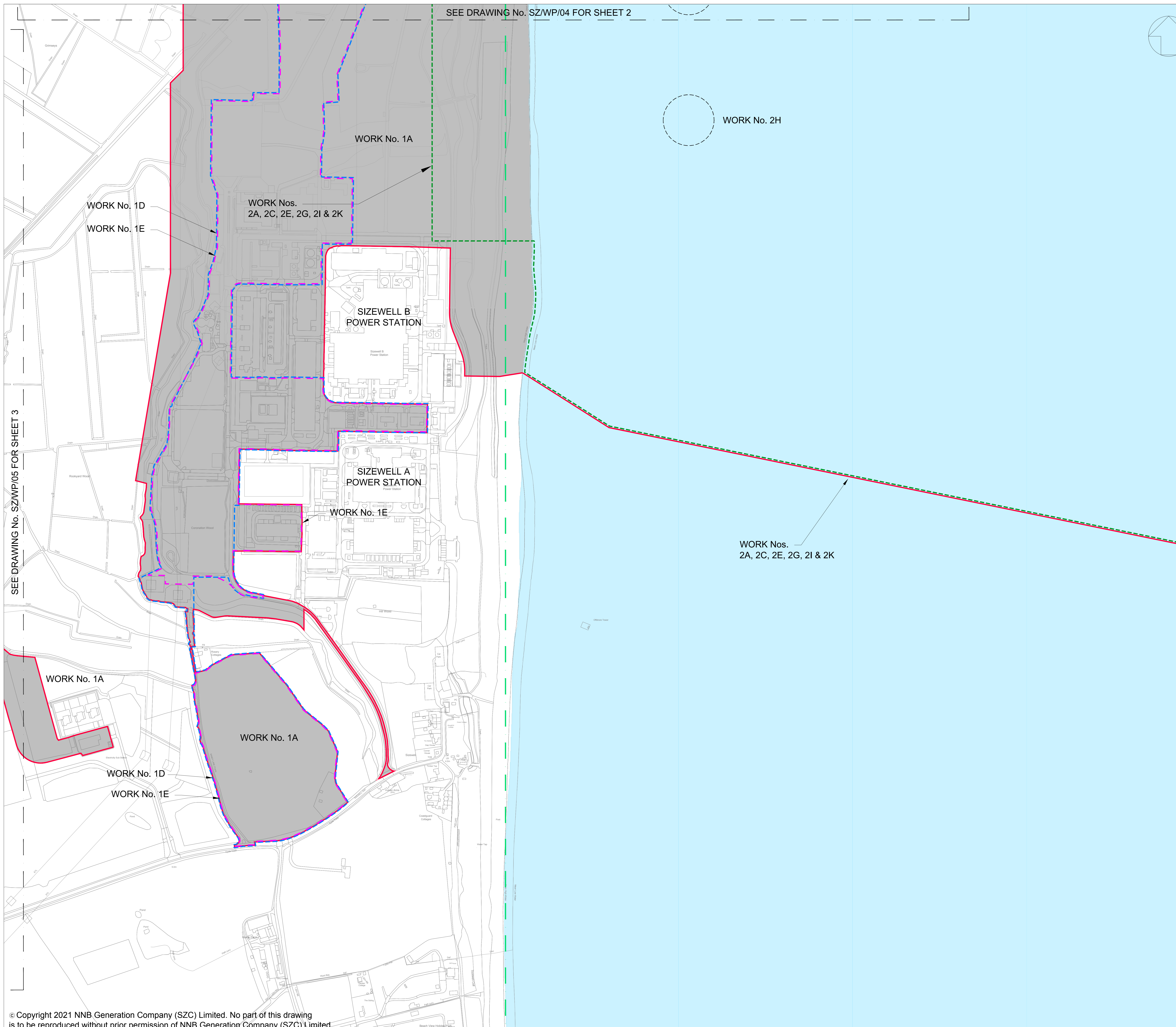
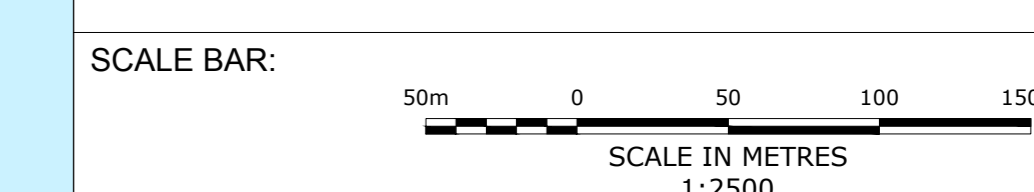
PROJECT:
SIZEWELL C

DOCUMENT:
**WORKS PLANS
 REGULATION 5(2)(j)**

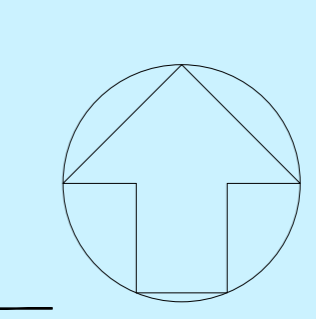
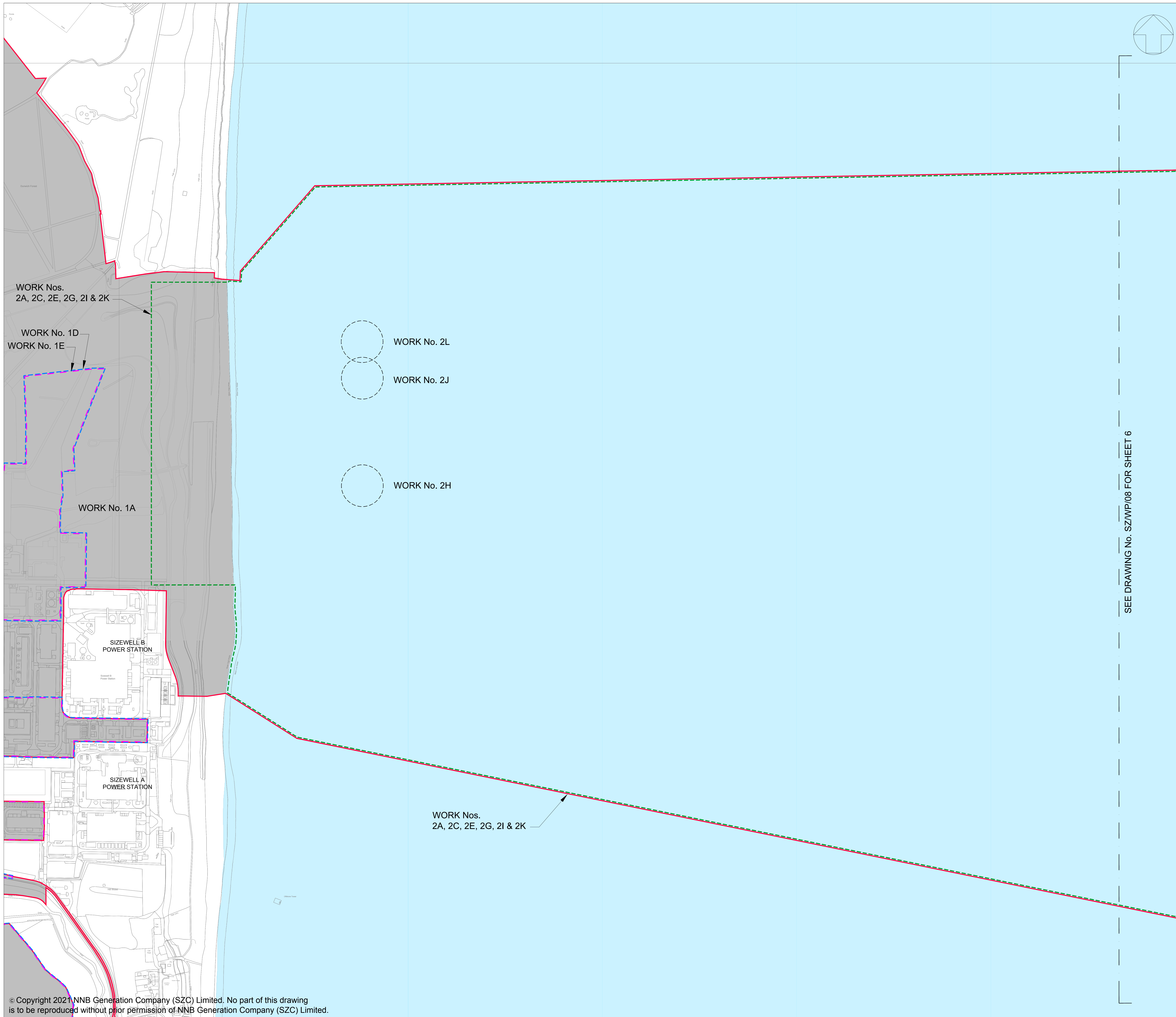
DRAWING TITLE:
**MAIN DEVELOPMENT SITE & RAIL
 WORKS PLANS - SHEET 4 OF 28**

DRAWING NO: **SZ/WP/06** REVISION: **03**

DATE: **FEB 2021** DRAWN: **SB** SCALE: **1:2500@A0**

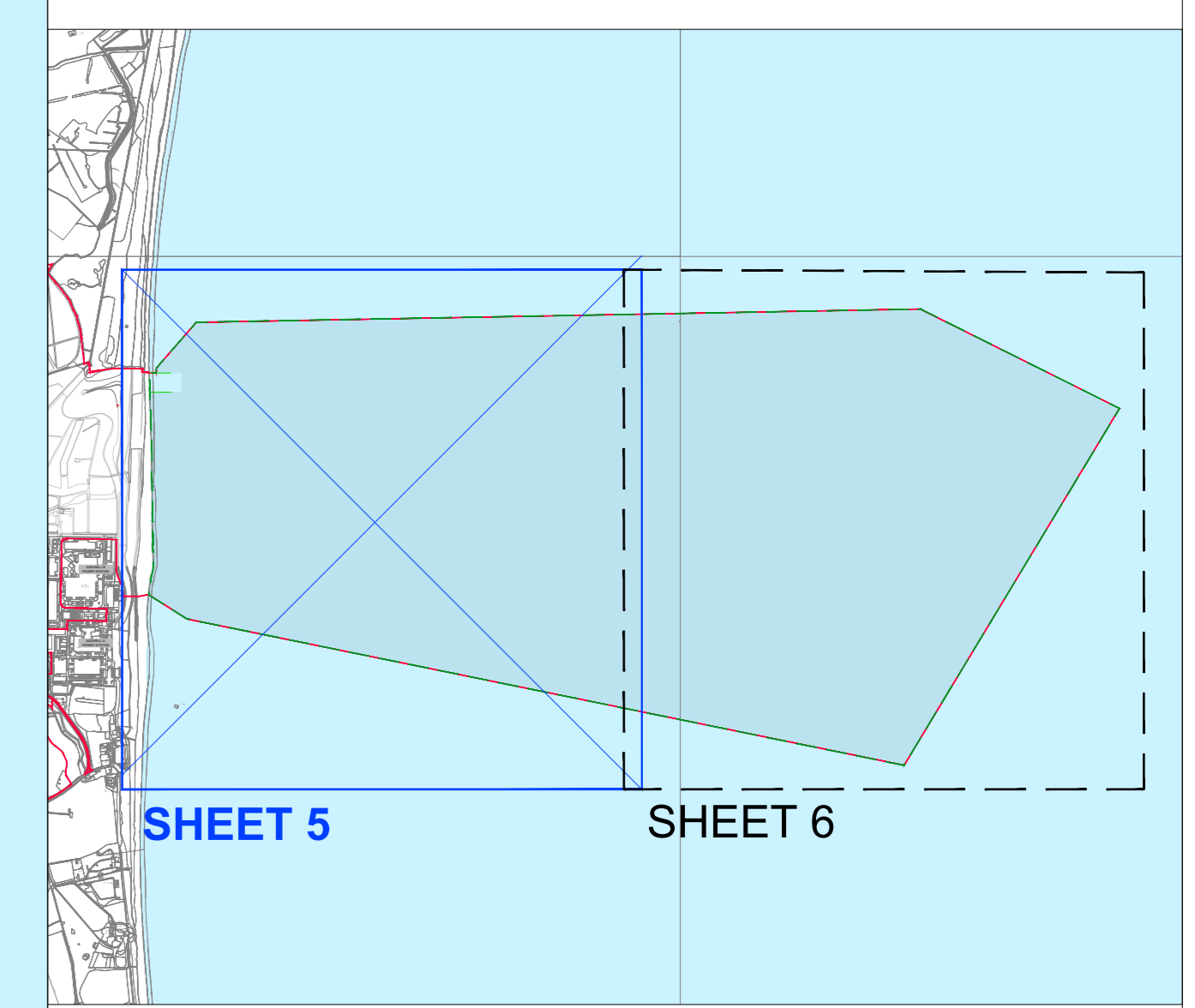


SEE DRAWING No. SZ/WP/05 FOR SHEET 3



NOTES:
1. ORDNANCE SURVEY MASTERMAP DATA ADOPTED AS DRAWING BACKGROUND DATA.

- KEY:**
- ORDER LIMITS
 - WORK No. 1A
 - WORK No. 1D
 - WORK No. 1E
 - WORK Nos. 2A, 2C, 2E, 2G, 2I & 2K.
 - WORK Nos. 2H, 2J & 2L AS LABELLED



SHEET No. - KEY PLAN

02	JAN 2021	SB	NP	PROPOSED CHANGES TO THE DCO APPLICATION - JANUARY 2021	SZC Co
01	FEB 2020	SB	NP	DCO SUBMISSION	SZC Co
REVISION	DATE	DRAWN	CHECKED	REASONS FOR REVISION / COMMENTS	APPROVED

NOT PROTECTIVELY MARKED

COPYRIGHT:
Reproduced from Ordnance Survey map with the permission of Ordnance Survey on behalf of the controller of Her Majesty's Stationery Office © Crown copyright (2021). All Rights reserved. NNB GenCo Licence: 0100060408



PROJECT:
SIZEWELL C

DOCUMENT:
**WORKS PLANS
REGULATION 5(2)(j)**

DRAWING TITLE:
**MAIN DEVELOPMENT SITE & RAIL
WORKS PLANS - SHEET 5 OF 28**

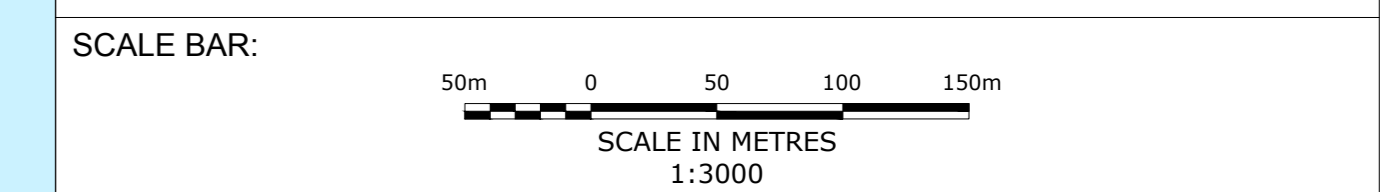
DRAWING NO:
SZWP/07

REVISION:
02

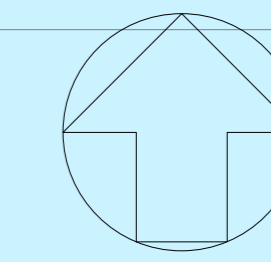
DATE:
JAN 2021

DRAWN:
SB

SCALE:
1:3000@A0



SEE DRAWING No. SZWP/08 FOR SHEET 6

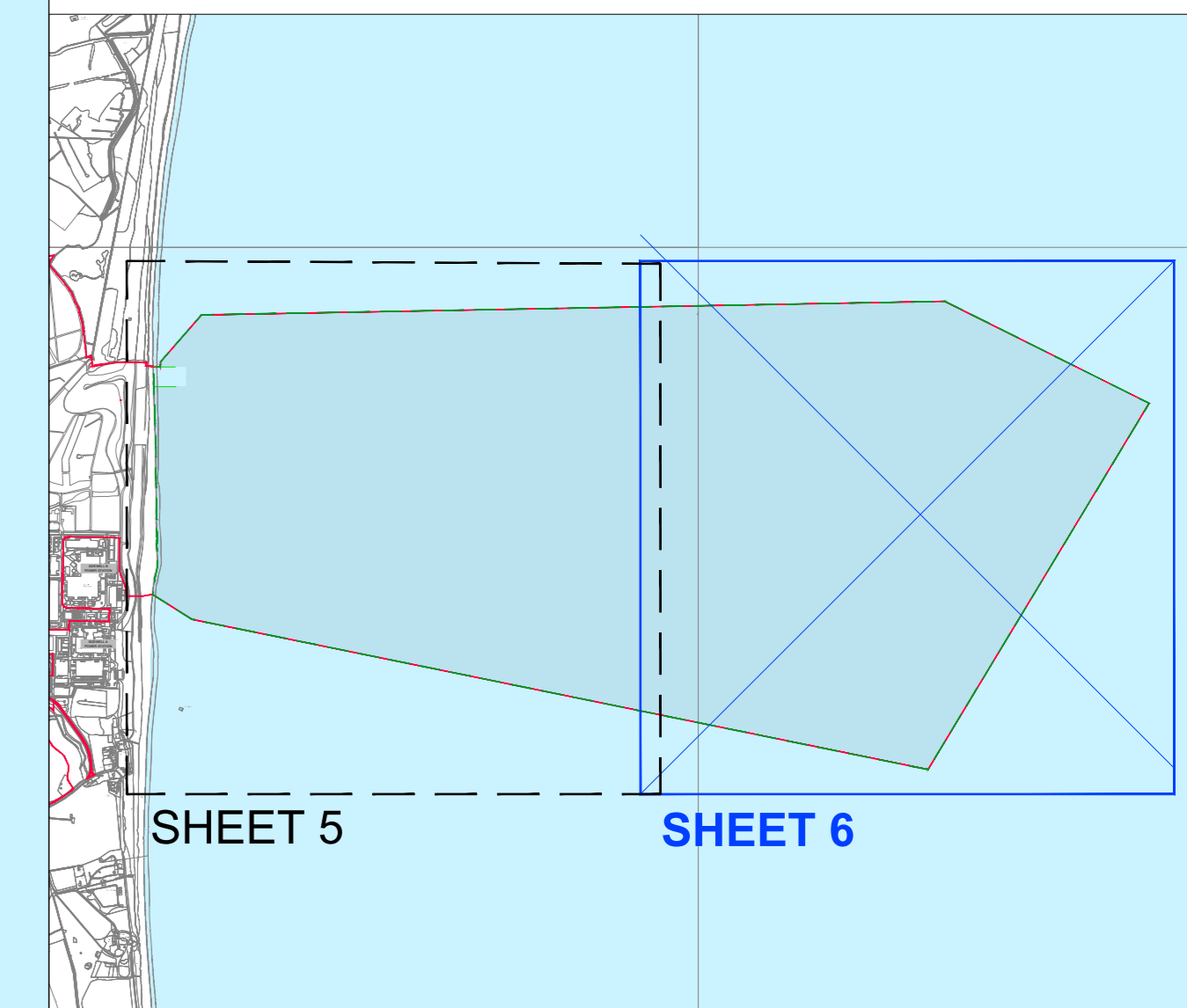


NOTES:

- 1. ORDNANCE SURVEY MASTERMAP DATA ADOPTED AS DRAWING BACKGROUND DATA.

KEY:

- ORDER LIMITS
- WORK Nos. 2A, 2C, 2E, 2G, 2L & 2K
- WORK Nos. 2B, 2D & 2F AS LABELLED



SHEET No. - KEY PLAN

02	JAN 2021	SB	NP	PROPOSED CHANGES TO THE DCO APPLICATION - JANUARY 2021	SZC Co
01	FEB 2020	SB	NP	DCO SUBMISSION	SZC Co
REVISION	DATE	DRAWN	CHECKED	REASONS FOR REVISION / COMMENTS	APPROVED

NOT PROTECTIVELY MARKED

COPYRIGHT:
 Reproduced from Ordnance Survey map with the permission of Ordnance Survey on behalf of the controller of Her Majesty's Stationery Office © Crown copyright (2021).
 All Rights reserved. NNB GenCo Licence: 0100060408



PROJECT:
SIZEWELL C

DOCUMENT:
WORKS PLANS
REGULATION 5(2)(j)

DRAWING TITLE:
MAIN DEVELOPMENT SITE & RAIL
WORKS PLANS - SHEET 6 OF 28

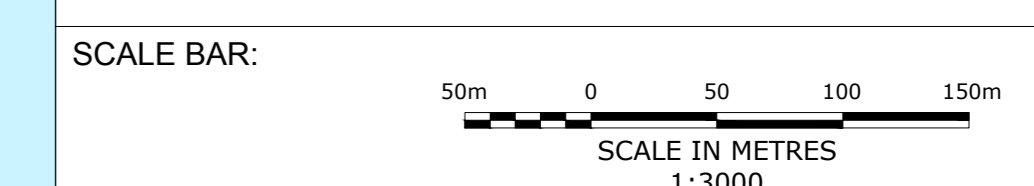
DRAWING NO:
SZ/WP/08

REVISION:
02

DATE: JAN 2021

DRAWN: SB

SCALE: 1:3000@A0



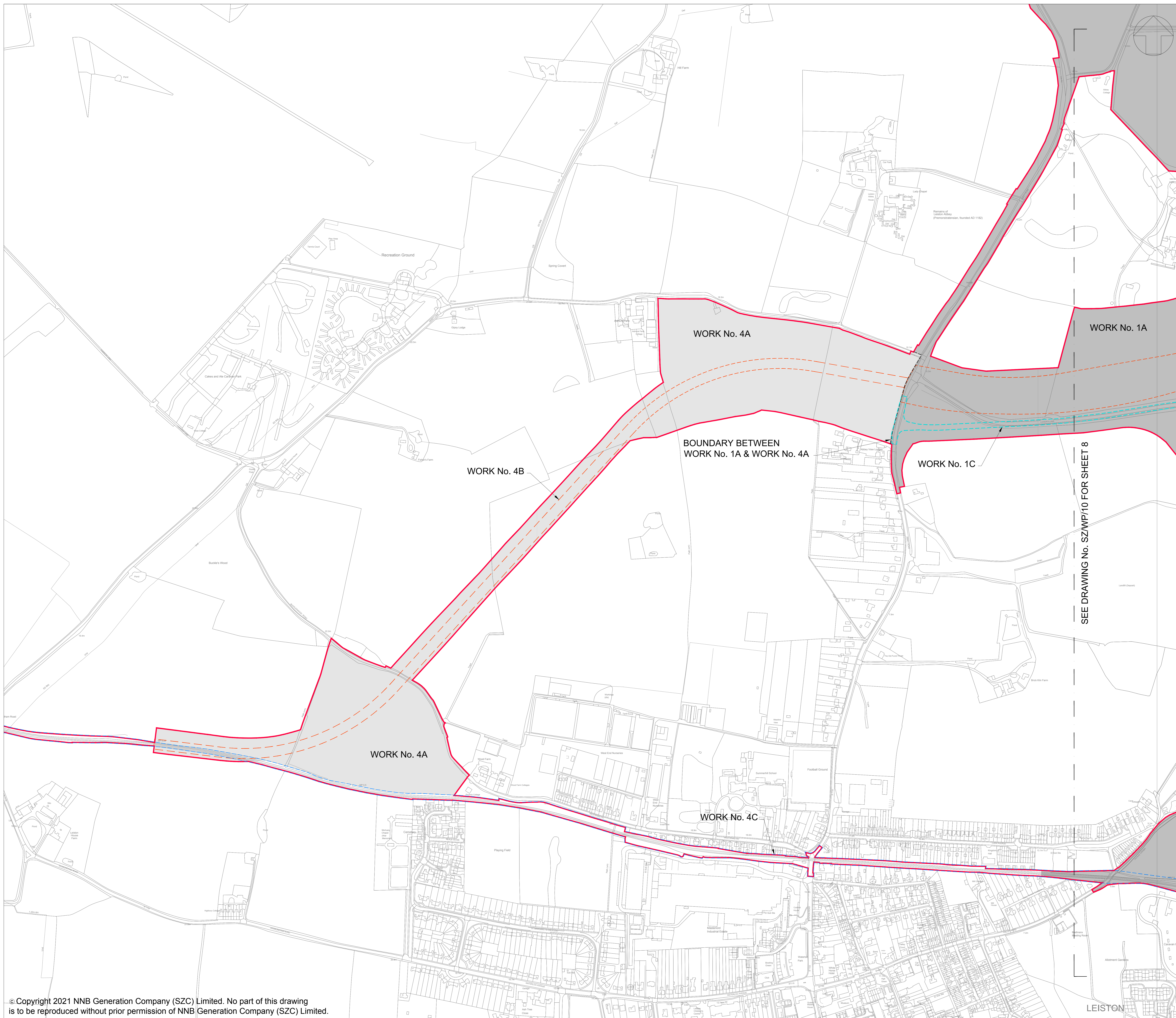
SEE DRAWING No. SZ/WP/07 FOR SHEET 5

WORK No. 2D

WORK No. 2F

WORK No. 2B

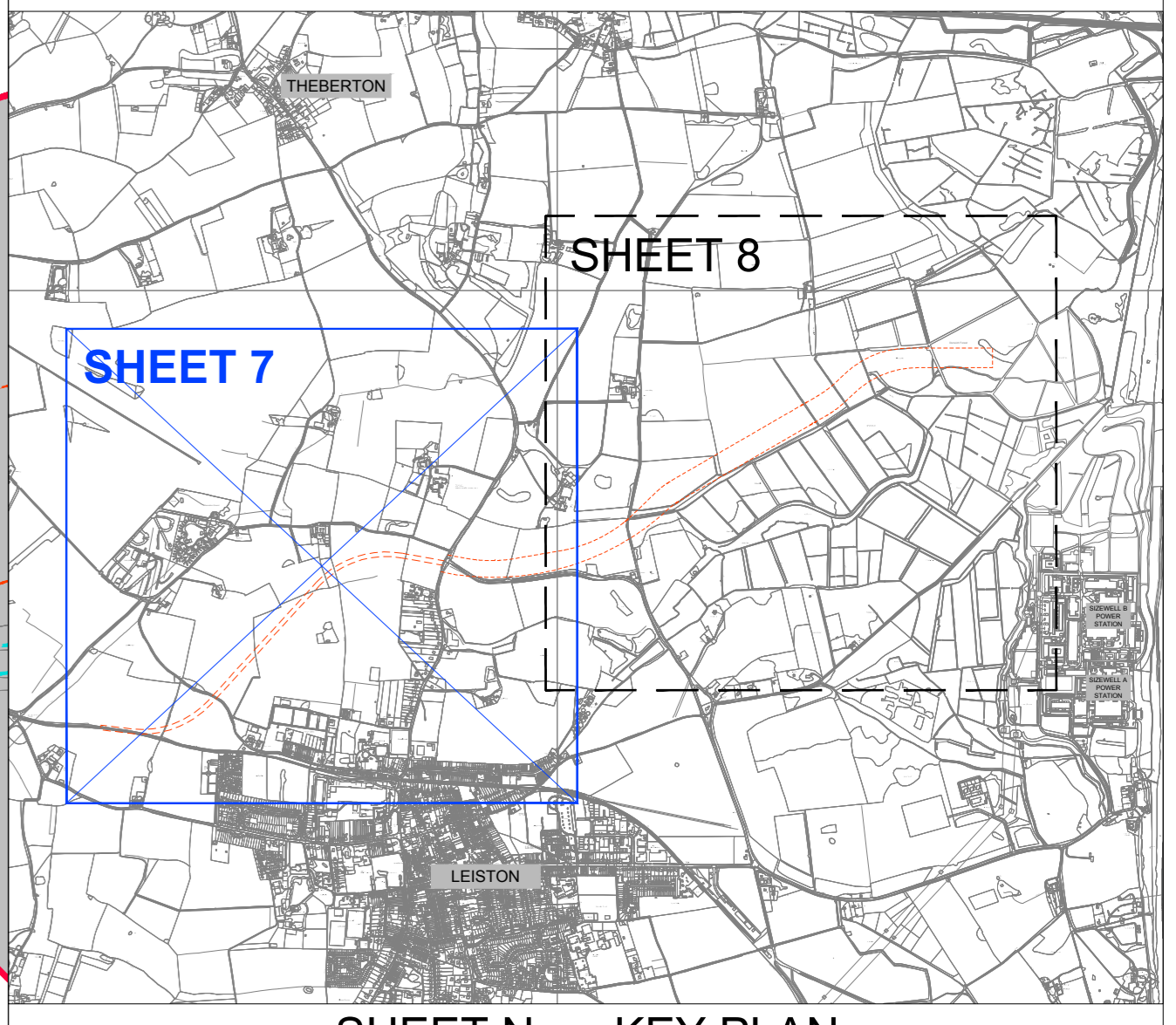
WORK Nos.
2A, 2C, 2E, 2G, 2I & 2K



NOTES:
 1. ORDNANCE SURVEY MASTERMAP DATA ADOPTED AS DRAWING BACKGROUND DATA.

KEY:

	ORDER LIMITS
	WORK No. 1A
	WORK No. 4A
	WORK No. 1C
	WORK No. 4B
	WORK No. 4C



REVISION	DATE	DRAWN	CHECKED	REASONS FOR REVISION / COMMENTS	APPROVED
04	AUG 2021	SB	NP	DCO APPLICATION - DEADLINE 6 SUBMISSION (Dated 6 Aug 2021)	SZC Co
03	FEB 2021	SB	NP	RESPONSE TO PINS PROCEDURAL DECISION 5 (Dated 22 Jan 2021)	SZC Co
02	JAN 2021	SB	NP	PROPOSED CHANGES TO THE DCO APPLICATION - JANUARY 2021	SZC Co
01	FEB 2020	SB	NP	DCO SUBMISSION	SZC Co

NOT PROTECTIVELY MARKED

COPYRIGHT:
 Reproduced from Ordnance Survey map with the permission of Ordnance Survey on behalf of the controller of Her Majesty's Stationery Office © Crown copyright (2021).
 All Rights reserved. NNB GenCo Licence: 0100060408



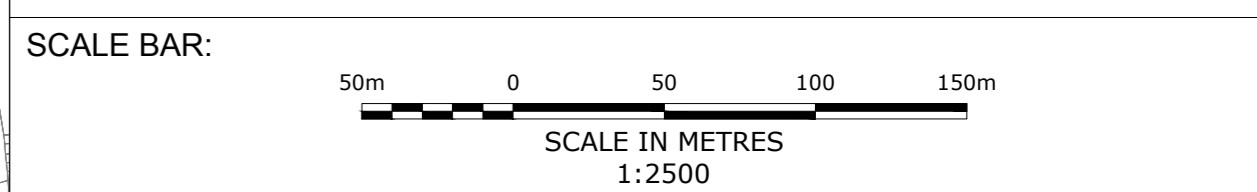
PROJECT:
 SIZEWELL C

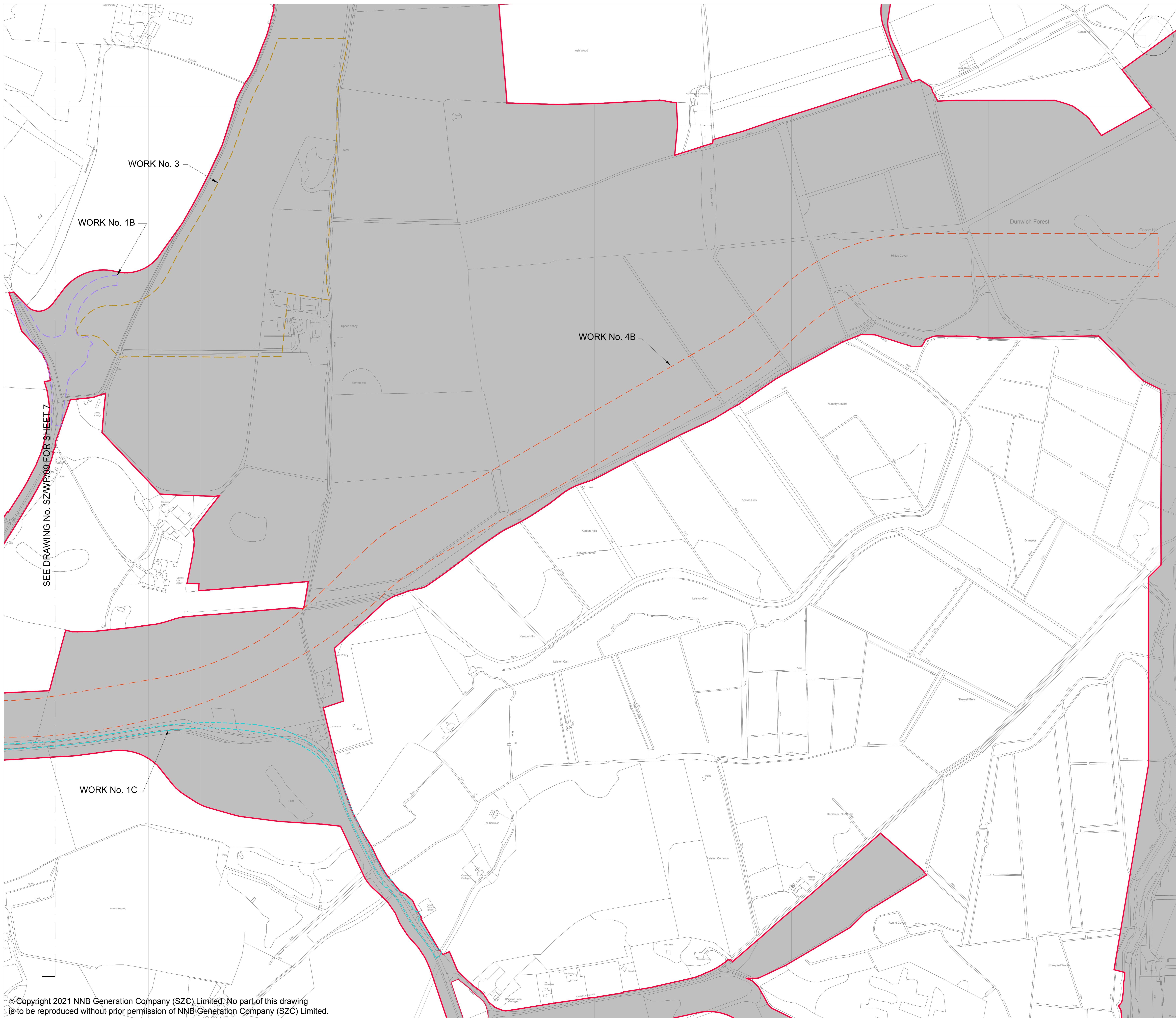
DOCUMENT:
 WORKS PLANS
 REGULATION 5(2)(j)

DRAWING TITLE:
 MAIN DEVELOPMENT SITE & RAIL
 WORKS PLAN - SHEET 7 OF 28

DRAWING NO: SZ/WP/09 **REVISION:** 04

DATE: AUG 2021 **DRAWN:** SB **SCALE:** 1:2500@A0





SEE DRAWING No. SZ/WP/00 FOR SHEET 7

WORK No. 3

WORK No. 1B

WORK No. 4B

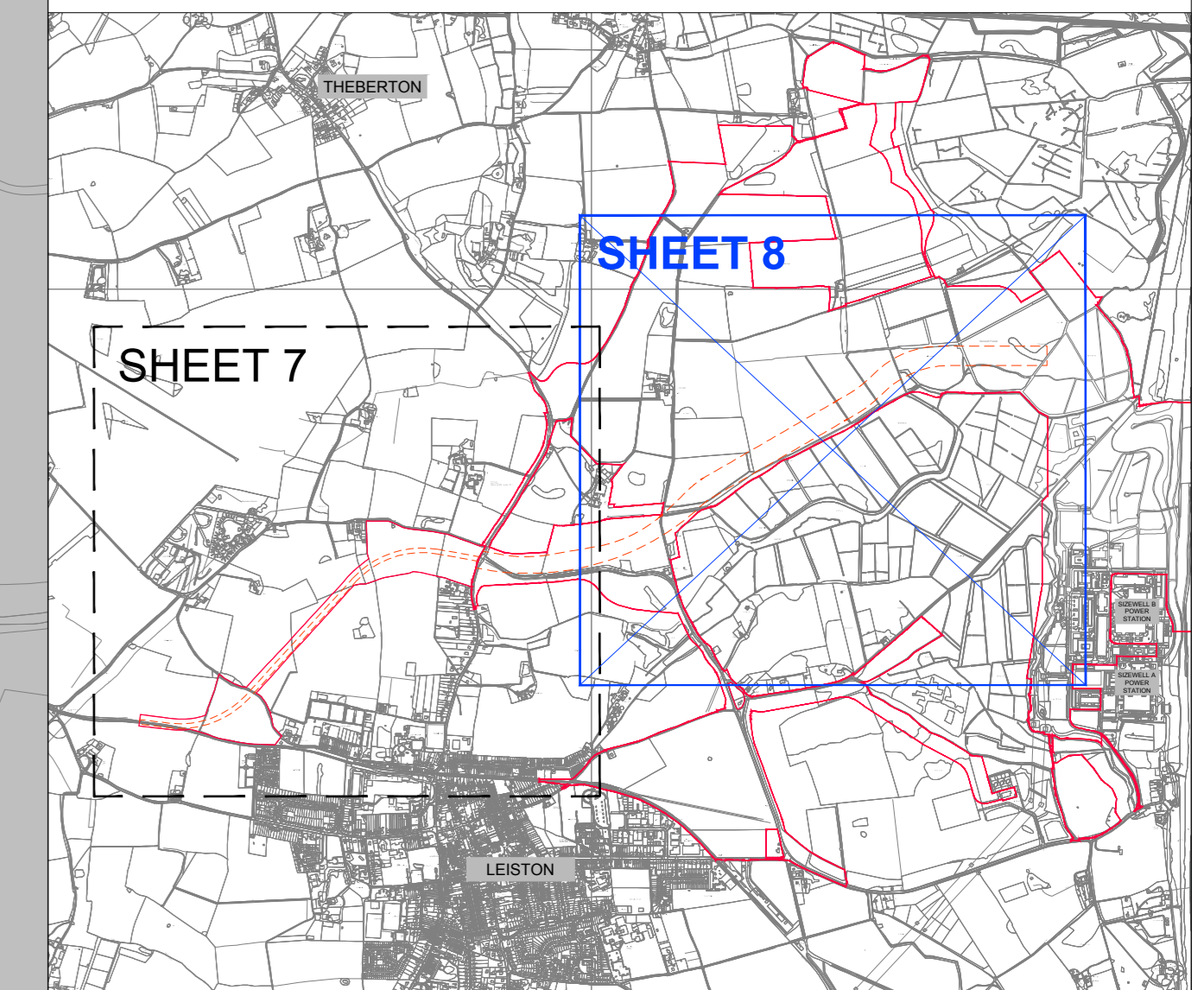
WORK No. 1C

NOTES:

1. ORDNANCE SURVEY MASTERMAP DATA ADOPTED AS DRAWING BACKGROUND DATA.

KEY:

- ORDER LIMITS
- WORK No. 1A
- WORK No. 1B
- WORK No. 1C
- WORK No. 3
- WORK No. 4B



SHEET No. - KEY PLAN

05	AUG 2021	SB	NP	DCO APPLICATION - DEADLINE 6 SUBMISSION (Dated 6 Aug 2021)	SZC Co
04	JUN 2021	SB	NP	DCO APPLICATION - DEADLINE 2 SUBMISSION (Dated 2 Jun 2021)	SZC Co
03	FEB 2021	SB	NP	RESPONSE TO PINS PROCEDURAL DECISION 5 (Dated 22 Jan 2021)	SZC Co
02	JAN 2021	SB	NP	PROPOSED CHANGES TO THE DCO APPLICATION - JANUARY 2021	SZC Co
01	FEB 2020	SB	NP	DCO SUBMISSION	SZC Co
REVISION	DATE	DRAWN	CHECKED	REASONS FOR REVISION / COMMENTS	APPROVED

NOT PROTECTIVELY MARKED

COPYRIGHT:
 Reproduced from Ordnance Survey map with the permission of Ordnance Survey on behalf of the controller of Her Majesty's Stationery Office © Crown copyright (2021).
 All Rights reserved. NNB GenCo Licence: 0100060408



PROJECT:
SIZEWELL C

DOCUMENT:
**WORKS PLANS
 REGULATION 5(2)(j)**

DRAWING TITLE:
**MAIN DEVELOPMENT SITE & RAIL
 WORKS PLAN - SHEET 8 OF 28**

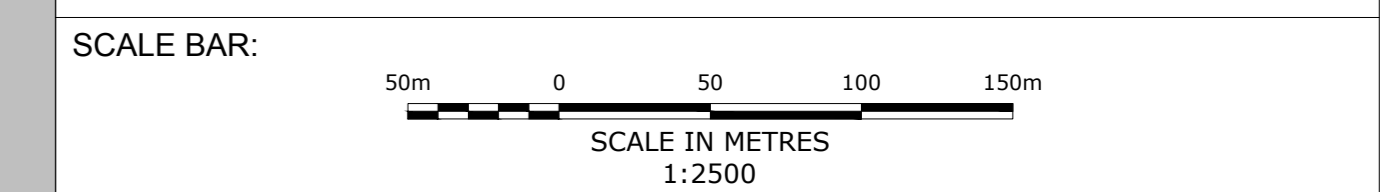
DRAWING NO:
SZ/WP/10

REVISION:
05

DATE:
AUG 2021

DRAWN:
SB

SCALE:
1:2500@A0





SECTION 1



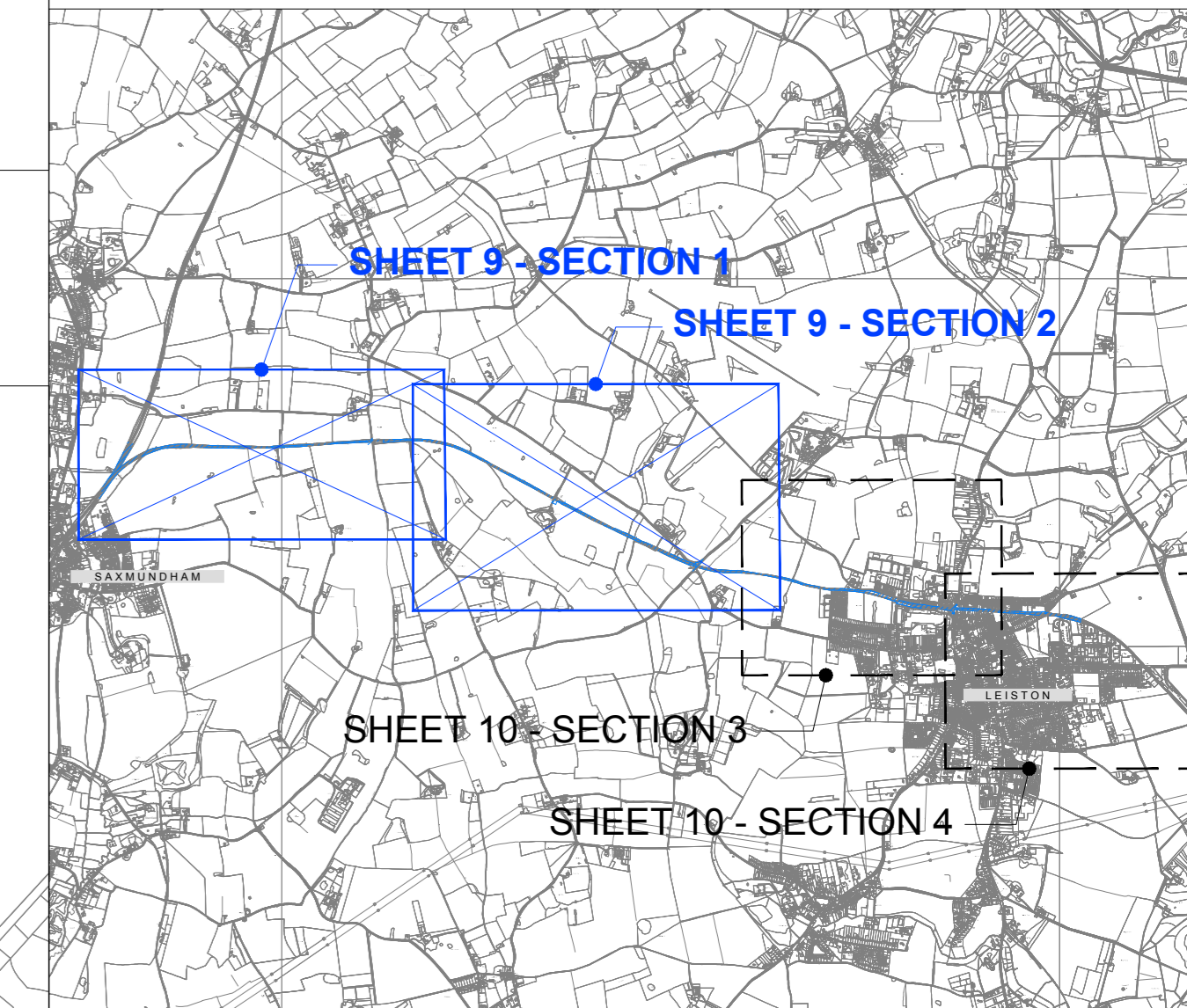
SECTION 2

NOTES:

1. ORDNANCE SURVEY MASTERMAP DATA ADOPTED AS DRAWING BACKGROUND DATA.

KEY:

- ORDER LIMITS
- WORK No. 4C



SHEET No. - KEY PLAN

02	JAN 2021	SB	NP	PROPOSED CHANGES TO THE DCO APPLICATION - JANUARY 2021	SZC Co
01	FEB 2020	SB	NP	DCO SUBMISSION	SZC Co
REVISION	DATE	DRAWN	CHECKED	REASONS FOR REVISION / COMMENTS	APPROVED

NOT PROTECTIVELY MARKED

COPYRIGHT:
 Reproduced from Ordnance Survey map with the permission of Ordnance Survey on behalf of the controller of Her Majesty's Stationery Office © Crown copyright (2021).
 All Rights reserved. NNB GenCo Licence: 0100060408



PROJECT:
SIZEWELL C

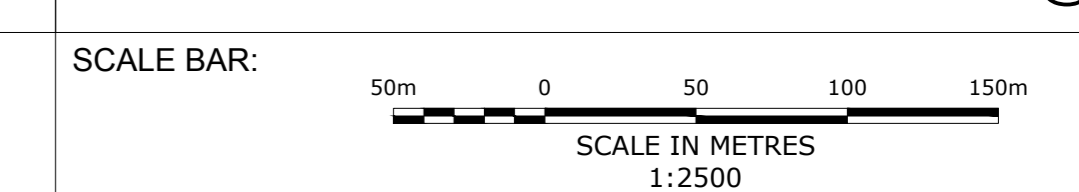
DOCUMENT:
**WORKS PLANS
 REGULATION 5(2)(j)**

DRAWING TITLE:
**MAIN DEVELOPMENT SITE & RAIL
 WORKS PLANS - SHEET 9 OF 28**

FOR APPROVAL

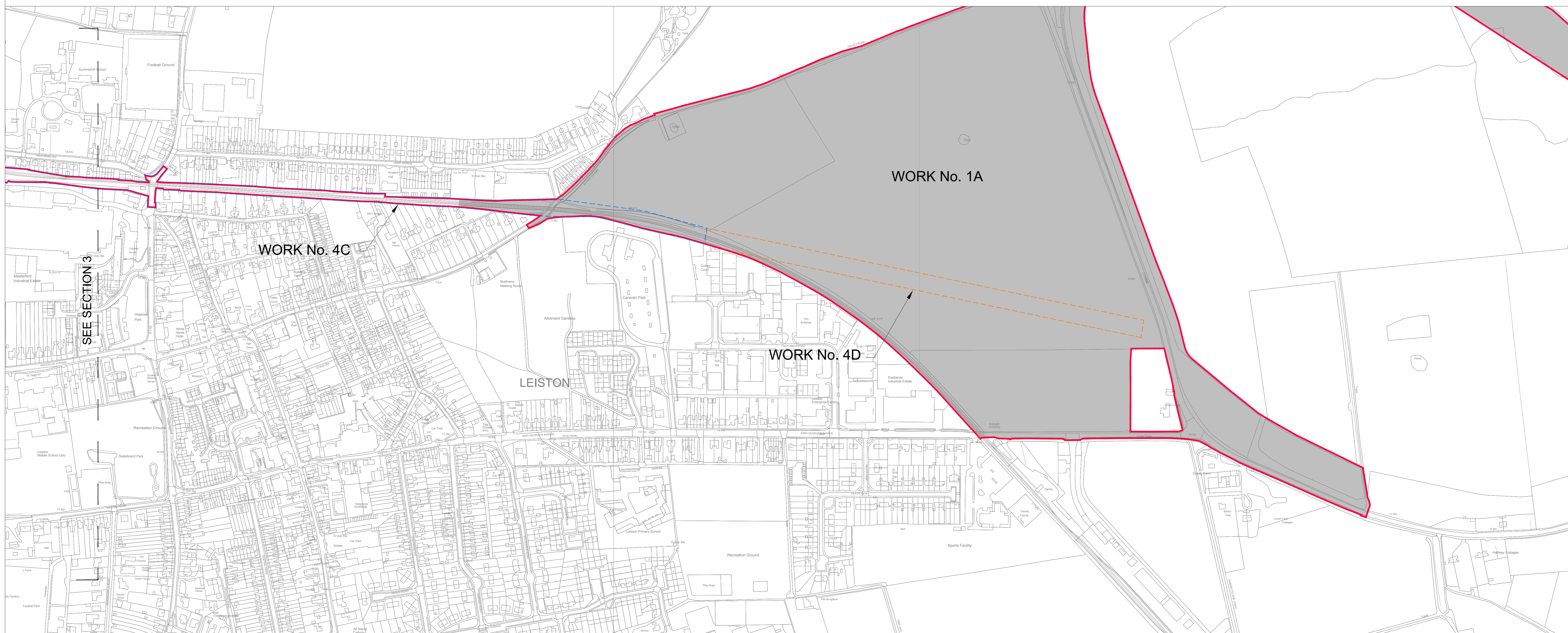
DRAWING NO: **SZ/WP/12** REVISION: **02**

DATE: **JAN 2021** DRAWN: **SB** SCALE: **1:2500@A0**





SECTION 3



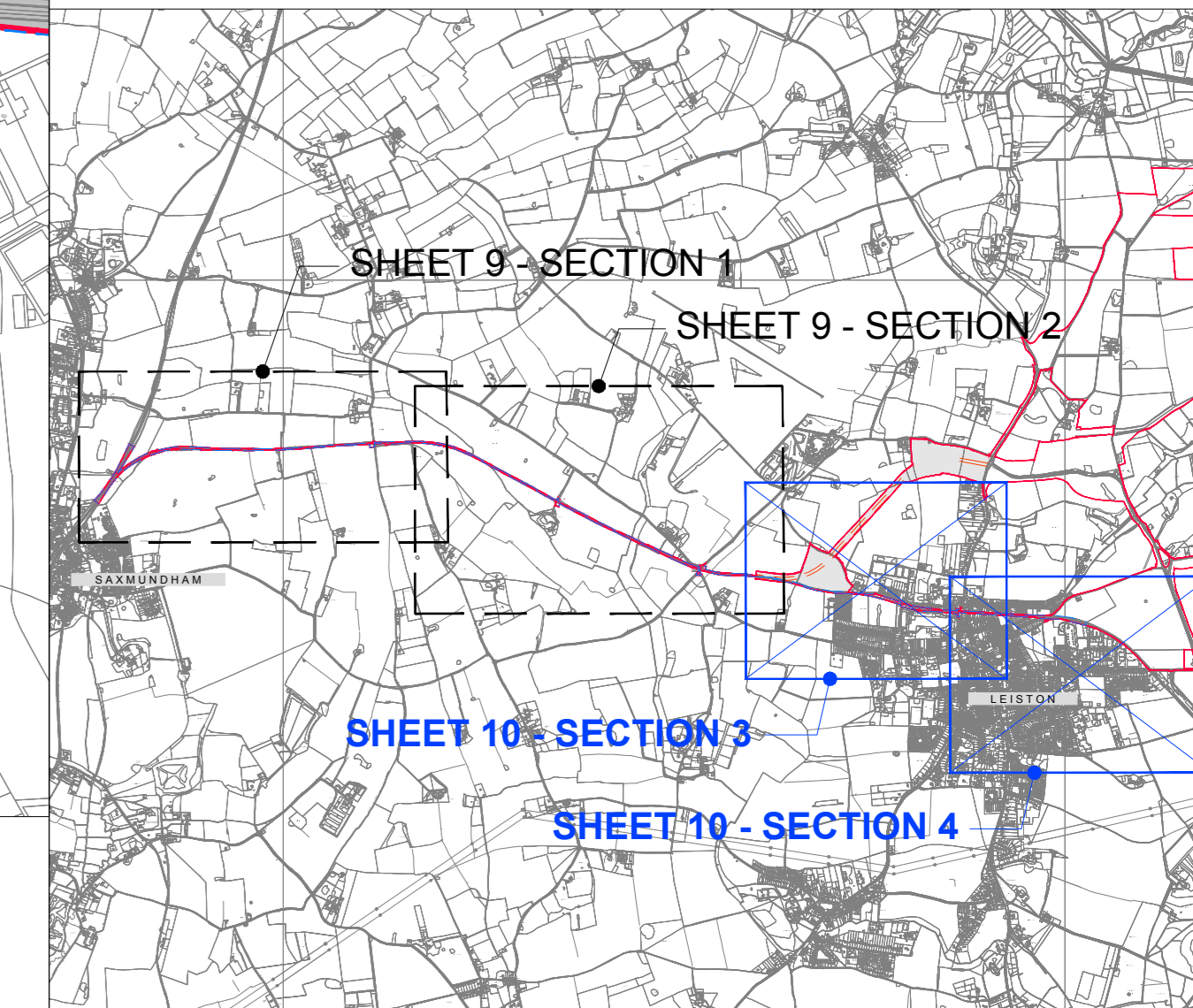
SECTION 4

NOTES:

1. ORDNANCE SURVEY MASTERMAP DATA ADOPTED AS DRAWING BACKGROUND DATA.

KEY:

- ORDER LIMITS
- WORK No. 1A
- WORK No. 4A
- WORK No. 4B
- WORK No. 4C
- WORK No. 4D



SHEET No. - KEY PLAN

REVISION	DATE	DRAWN	CHECKED	REASONS FOR REVISION / COMMENTS	APPROVED
02	JAN 2021	SB	NP	PROPOSED CHANGES TO THE DCO APPLICATION - JANUARY 2021	SZC Co
01	FEB 2020	SB	NP	DCO SUBMISSION	SZC Co

NOT PROTECTIVELY MARKED

COPYRIGHT:
 Reproduced from Ordnance Survey map with the permission of Ordnance Survey on behalf of the controller of Her Majesty's Stationery Office © Crown copyright (2021).
 All Rights reserved. NNB GenCo Licence: 0100060408



PROJECT:
SIZEWELL C

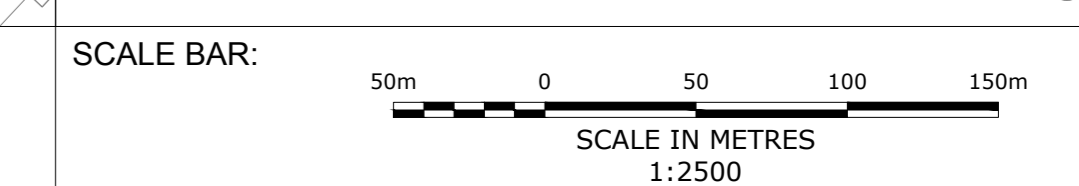
DOCUMENT:
**WORKS PLANS
 REGULATION 5(2)(j)**

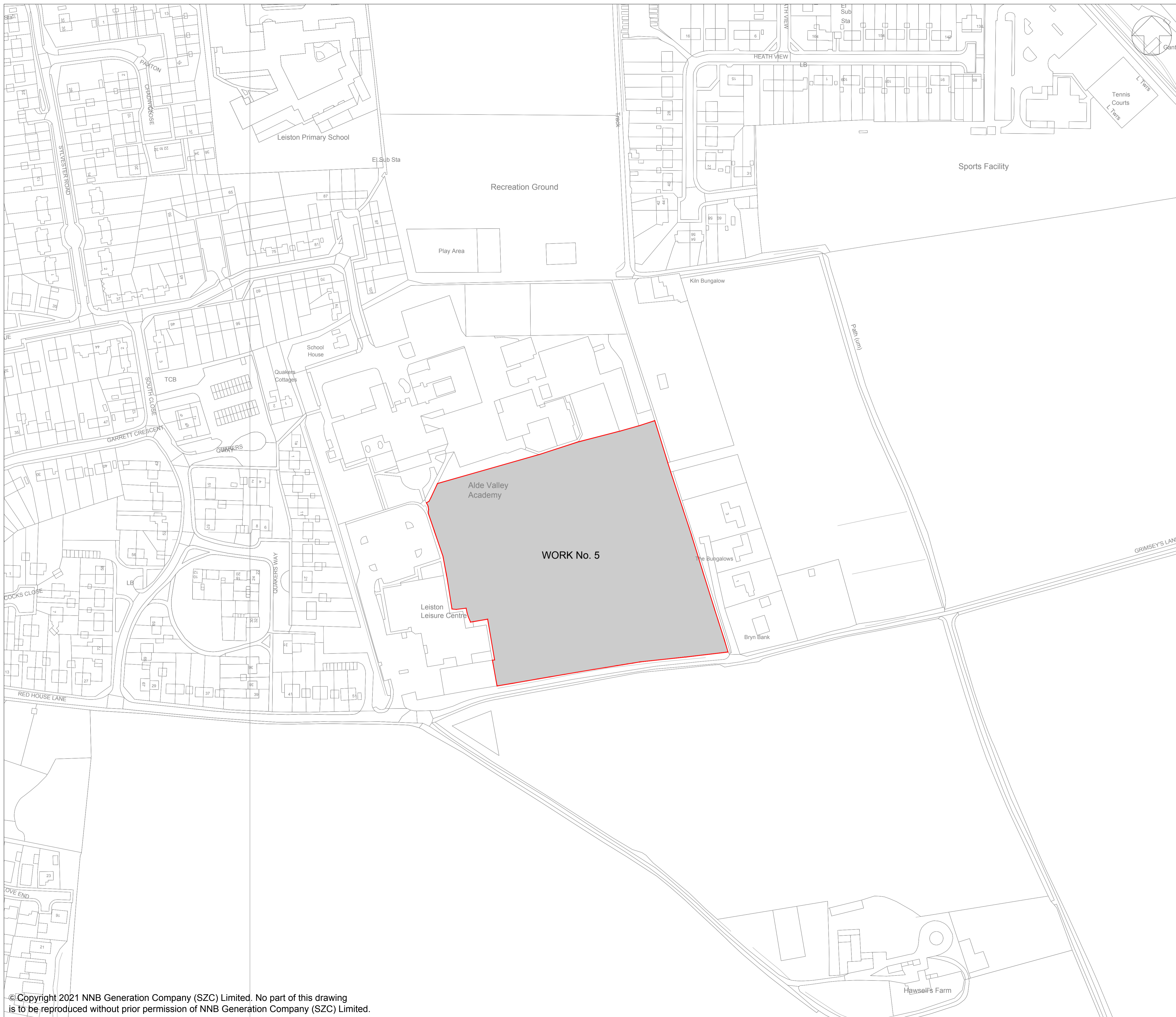
DRAWING TITLE:
**MAIN DEVELOPMENT SITE & RAIL
 WORKS PLANS - SHEET 10 OF 28**

FOR APPROVAL

DRAWING NO:
SZ/WP/13 REVISION:
02

DATE:
JAN 2021 DRAWN:
SB SCALE:
1:2500@A0





NOTES:
 1. ORDNANCE SURVEY MASTERMAP DATA ADOPTED AS DRAWING BACKGROUND DATA.

KEY:
 [Red outline] ORDER LIMITS
 [Grey fill] WORK No. 5

02	JAN 2021	SB	NP	PROPOSED CHANGES TO DCO APPLICATION - JANUARY 2021	SZC C6
01	FEB 2020	SB	NP	DCO SUBMISSION	SZC C6
REVISION	DATE	DRAWN/CHECKED		REASONS FOR REVISION / COMMENTS	APPROVED

NOT PROTECTIVELY MARKED

COPYRIGHT:
 Reproduced from Ordnance Survey map with the permission of Ordnance Survey on behalf of the controller of Her Majesty's Stationery Office © Crown copyright (2021). All Rights reserved. NNB GenCo Licence: 0100060408



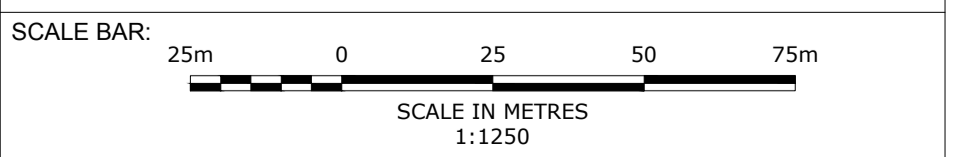
PROJECT:
 SIZEWELL C

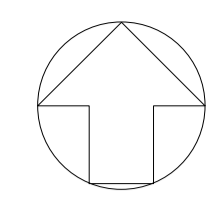
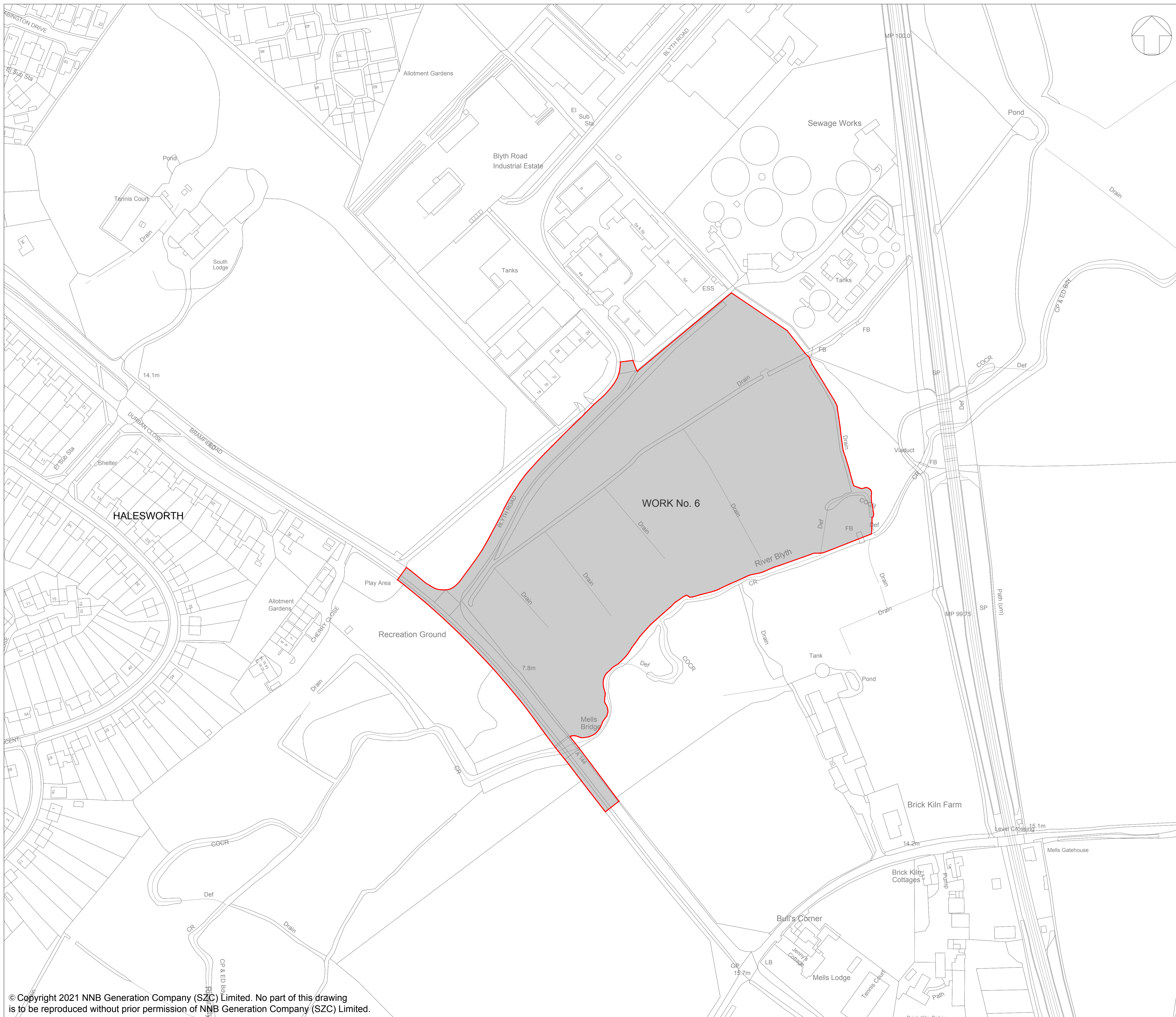
DOCUMENT:
 WORKS PLANS
 REGULATION 5(2)(j)

DRAWING TITLE:
 SPORTS FACILITIES
 WORKS PLANS - SHEET 11 OF 28

DRAWING NO: SZ/WP/14 **REVISION:** 02

DATE: JAN 2021 **DRAWN:** SB **SCALE:** 1:1250@A1





NOTES:
 1. ORDNANCE SURVEY MASTERMAP DATA ADOPTED AS DRAWING BACKGROUND DATA.

KEY:
 [Red outline] ORDER LIMITS
 [Grey fill] WORK No. 6

02	JAN 2021	SB	NP	PROPOSED CHANGES TO DCO APPLICATION - JANUARY 2021	SZC C6
01	FEB 2020	SB	NP	DCO SUBMISSION	SZC C6
REVISION	DATE	DRAWN/CHECKED		REASONS FOR REVISION / COMMENTS	APPROVED

NOT PROTECTIVELY MARKED

COPYRIGHT:
 Reproduced from Ordnance Survey map with the permission of Ordnance Survey on behalf of the controller of Her Majesty's Stationery Office © Crown copyright (2021). All Rights reserved. NNB GenCo Licence: 0100060408



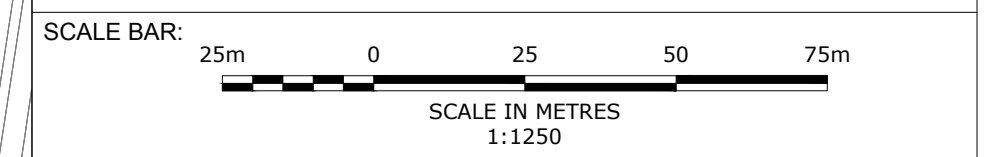
PROJECT:
 SIZEWELL C

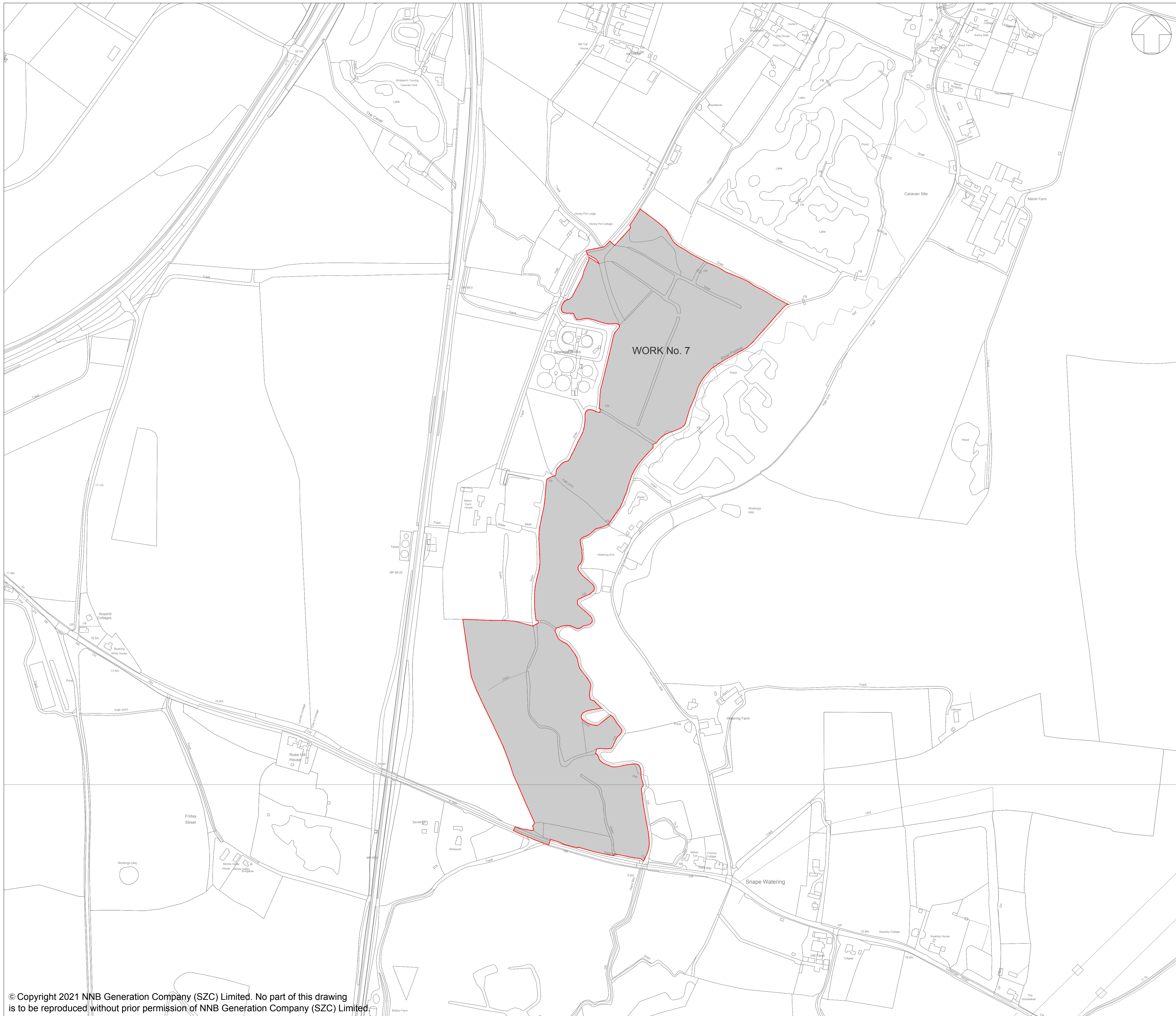
DOCUMENT:
 WORKS PLANS
 REGULATION 5(2)(j)

DRAWING TITLE:
 FEN MEADOW - HALESWORTH
 WORKS PLANS - SHEET 12 OF 28

DRAWING NO: SZ/WP/15 **REVISION:** 02

DATE: JAN 2021 **DRAWN:** SB **SCALE:** 1:1250@A1





NOTES:

- 1. ORDNANCE SURVEY MASTERMAP DATA ADOPTED AS DRAWING BACKGROUND DATA.

KEY:

- ORDER LIMITS
- WORK No. 7

02	JAN 2021	SB	NP	PROPOSED CHANGES TO DCO APPLICATION - JANUARY 2021	SZC C0
01	FEB 2020	SB	NP	DCO SUBMISSION	SZC C0
REVISION	DATE	DRAWN/CHECKED	REASONS FOR REVISION / COMMENTS		APPROVED

NOT PROTECTIVELY MARKED

COPYRIGHT:
 Reproduced from Ordnance Survey map with the permission of Ordnance Survey on behalf of the controller of Her Majesty's Stationery Office © Crown copyright (2021). All Rights reserved. NNB GenCo Licence: 0100060408



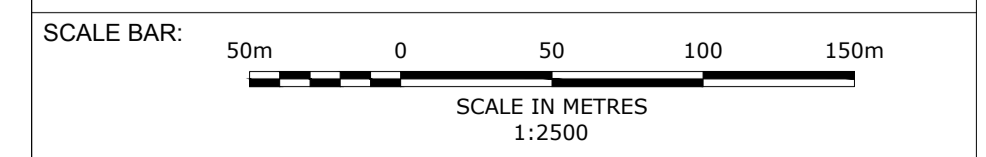
PROJECT:
 SIZEWELL C

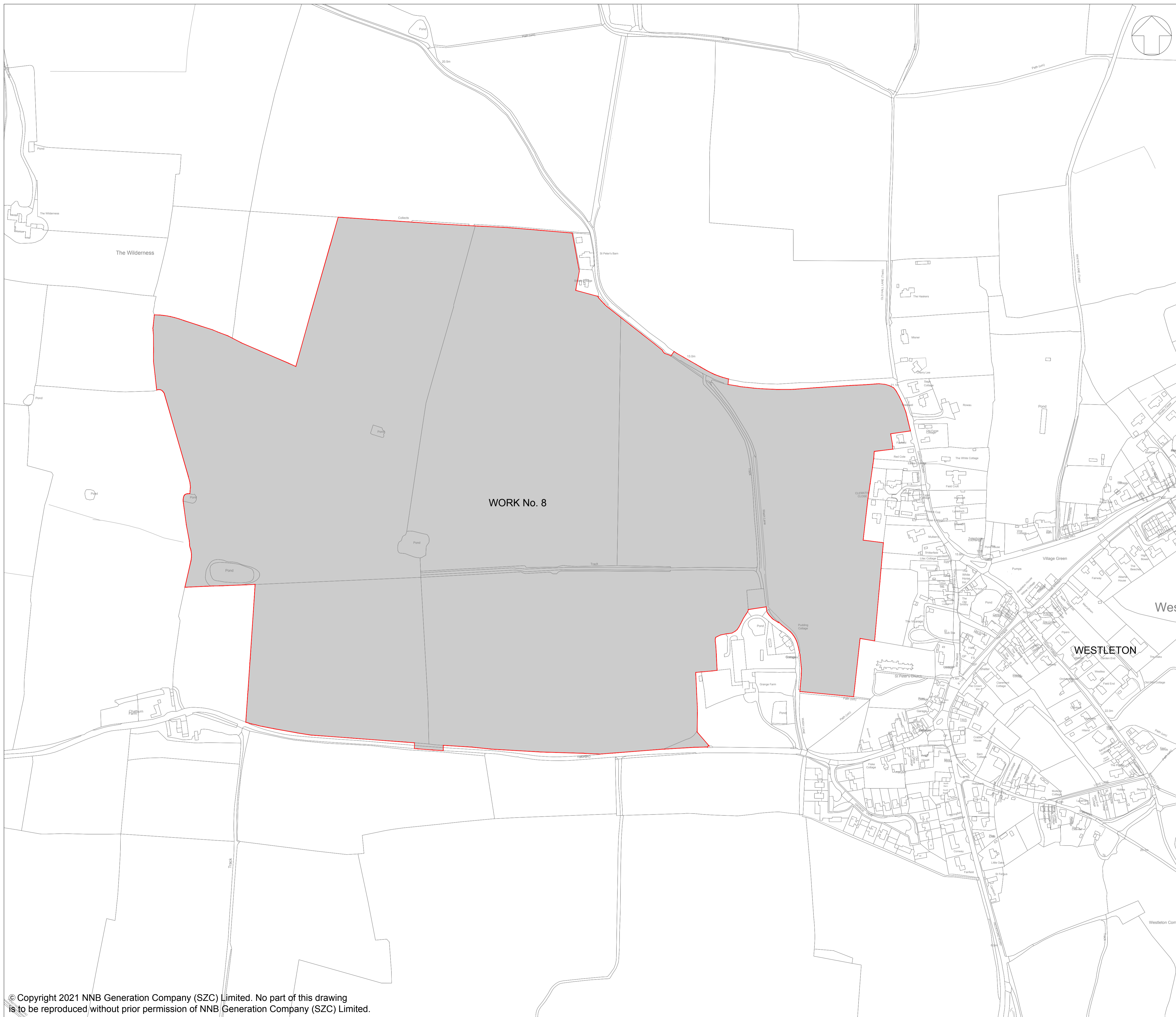
DOCUMENT:
 WORKS PLANS
 REGULATION 5(2)(j)

DRAWING TITLE:
 FEN MEADOW - BENHALL
 WORKS PLANS - SHEET 13 OF 28

DRAWING NO: SZ/WP/16 **REVISION:** 02

DATE: JAN 2021 **DRAWN:** SB **SCALE:** 1:2500@A1





NOTES:

1. ORDNANCE SURVEY MASTERMAP DATA ADOPTED AS DRAWING BACKGROUND DATA.

KEY:

- ORDER LIMITS
- WORK No. 8

02	JAN 2021	SB	NP	PROPOSED CHANGES TO DCO APPLICATION - JANUARY 2021	SZC C6
01	FEB 2020	SB	NP	DCO SUBMISSION	SZC C6
REVISION	DATE	DRAWN/CHECKED		REASONS FOR REVISION / COMMENTS	APPROVED

NOT PROTECTIVELY MARKED

COPYRIGHT:
 Reproduced from Ordnance Survey map with the permission of Ordnance Survey on behalf of the controller of Her Majesty's Stationery Office © Crown copyright (2021). All Rights reserved. NNB GenCo Licence: 0100060408



PROJECT:
 SIZEWELL C

DOCUMENT:
 WORKS PLANS
 REGULATION 5(2)(j)

DRAWING TITLE:
 MARSH HARRIER HABITAT
 WORKS PLANS - SHEET 14 OF 28

DRAWING NO: SZ/WP/17 **REVISION:** 02

DATE: JAN 2021 **DRAWN:** SB **SCALE:** 1:2500@A1

